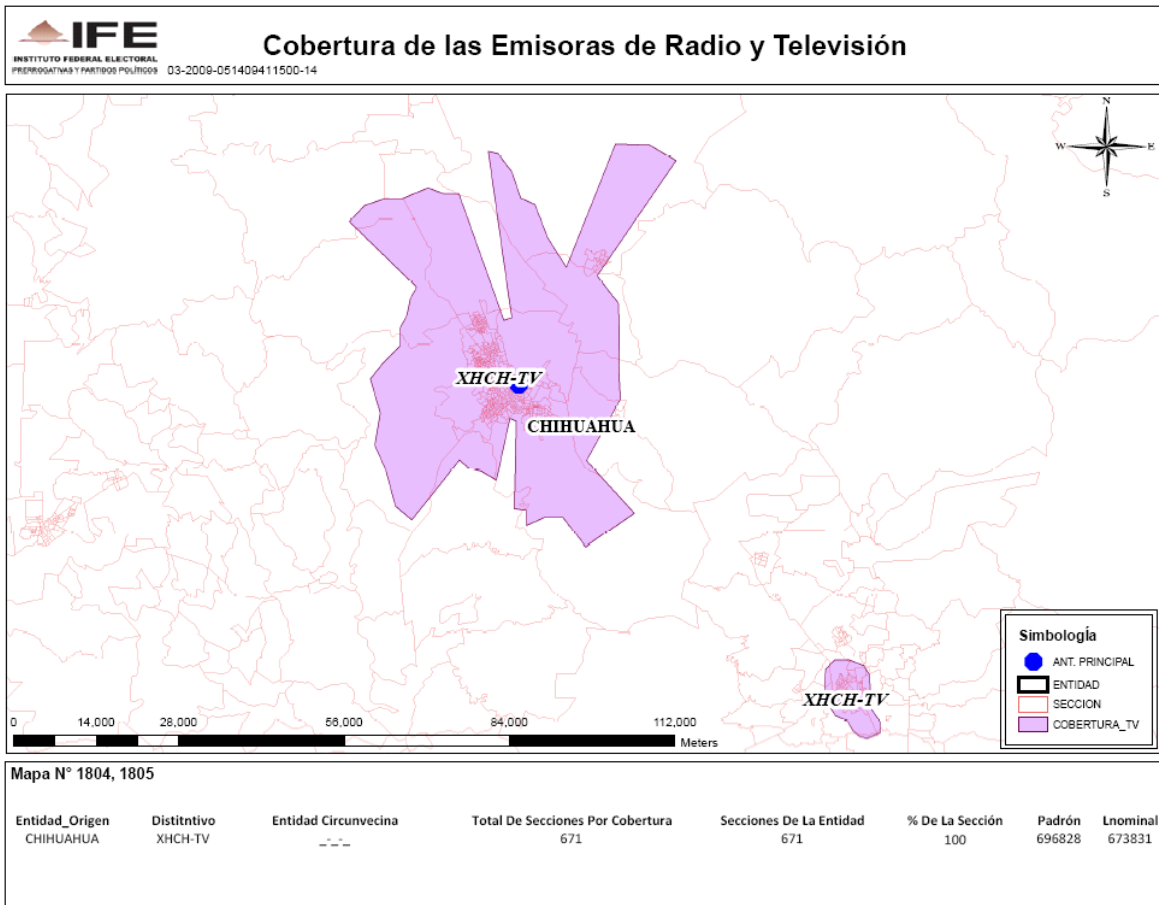
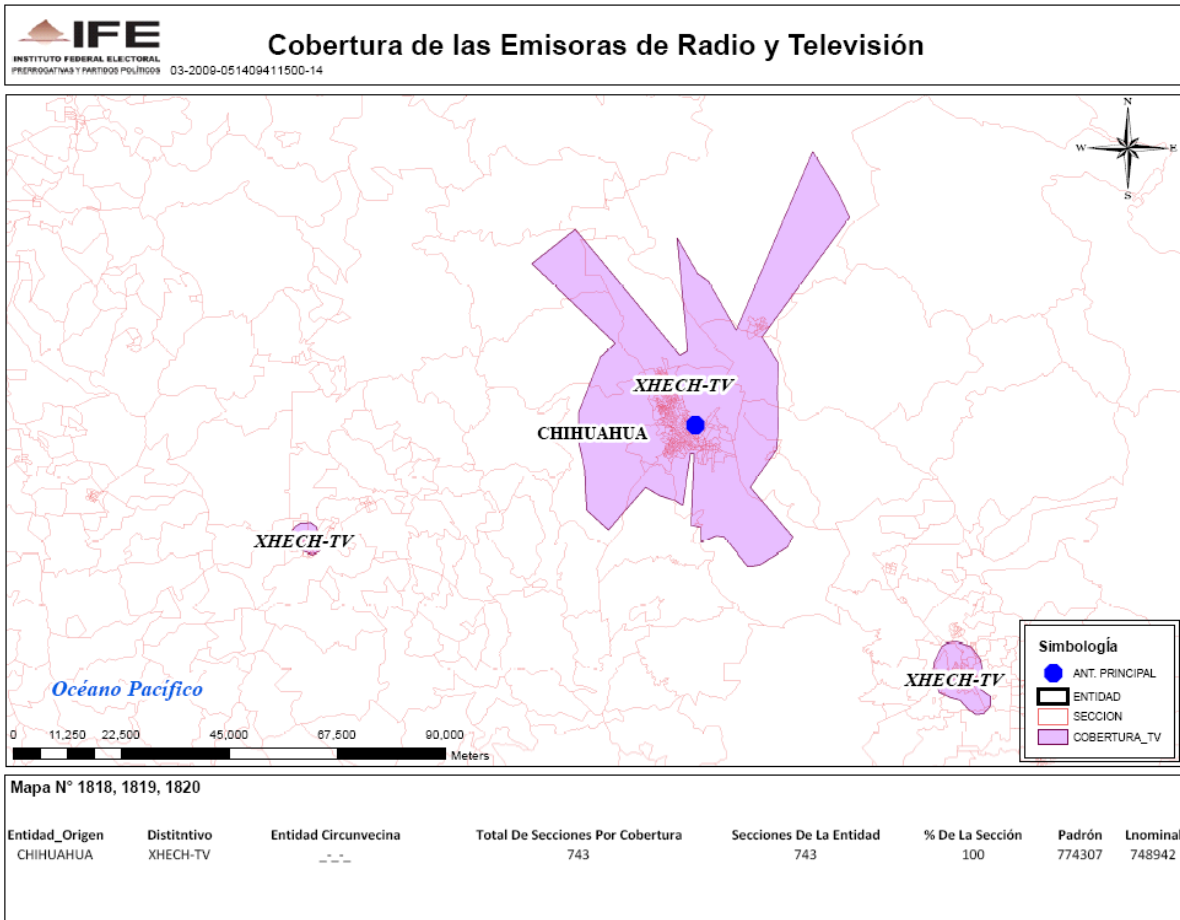


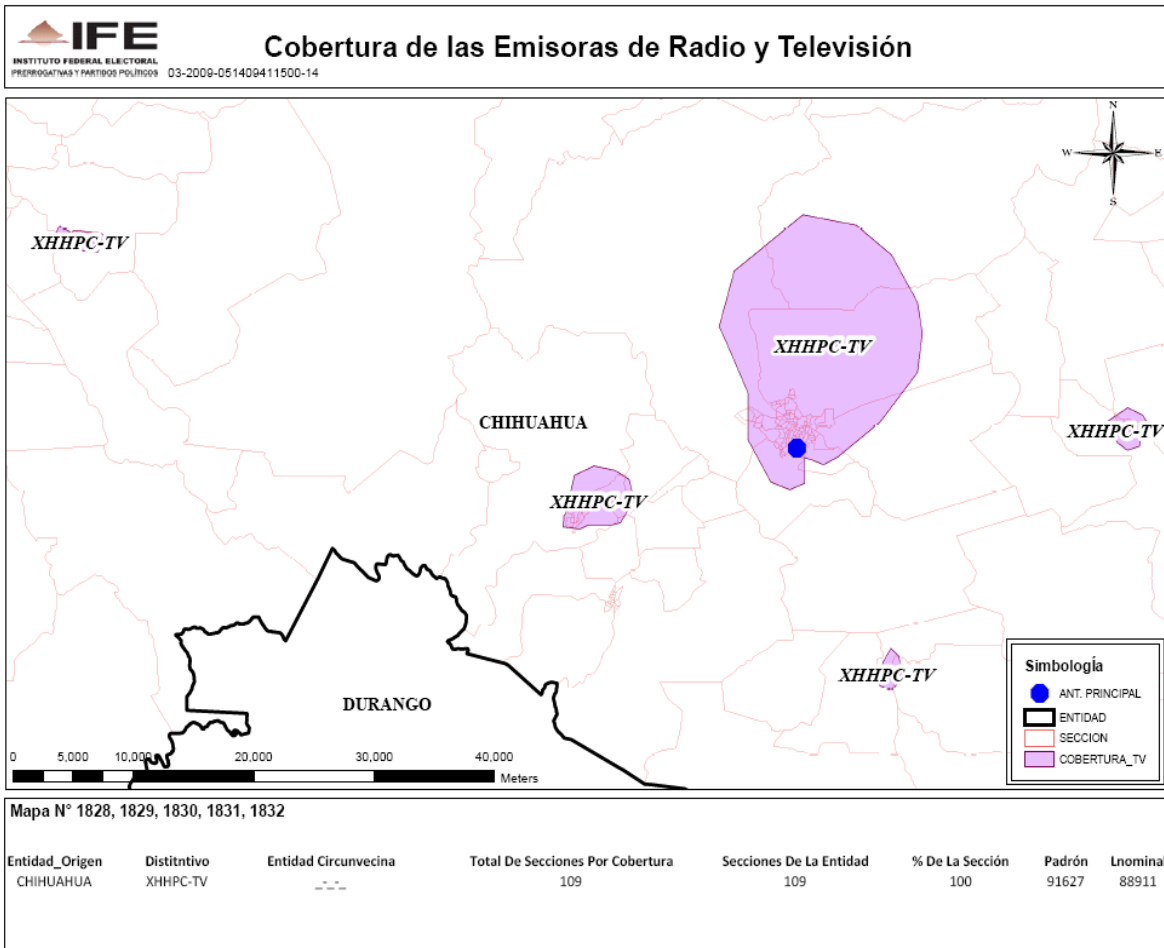
# Anexo 1



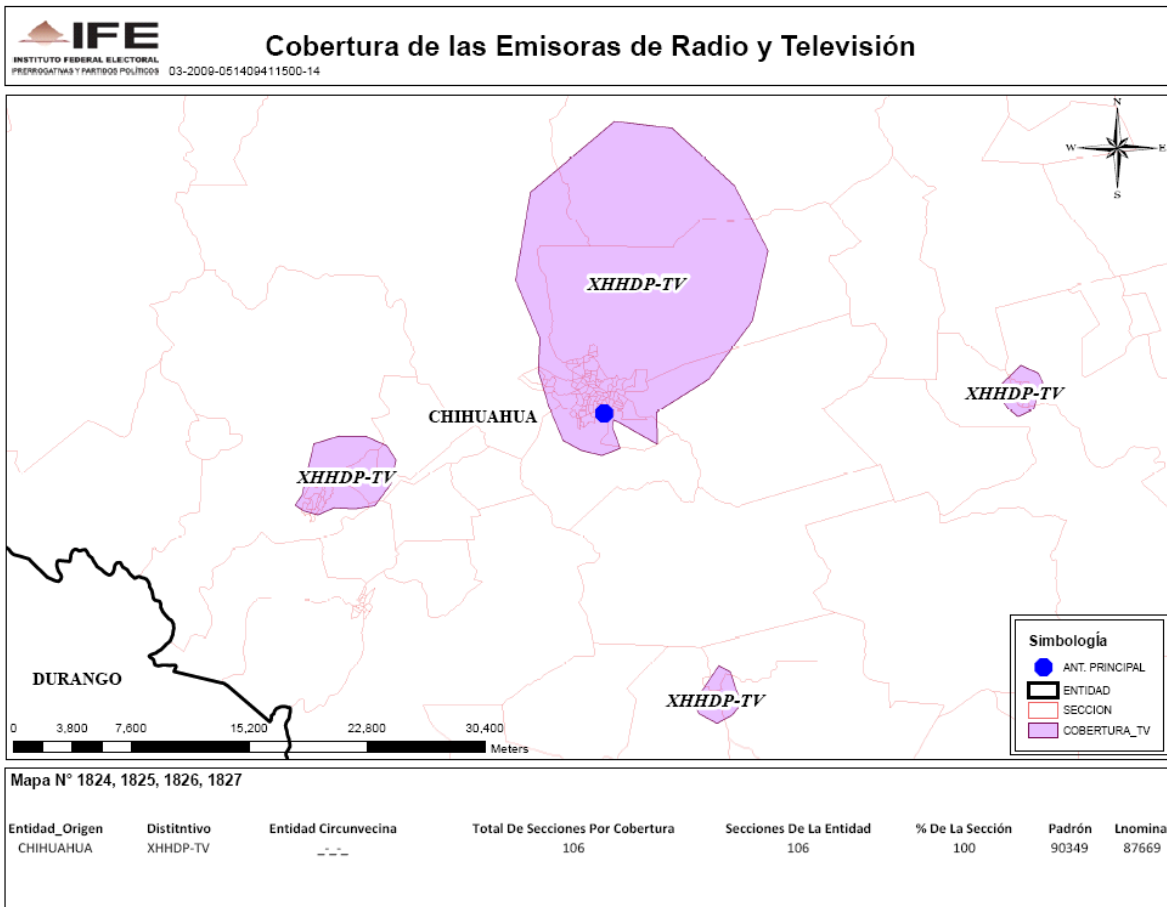
## Anexo 2



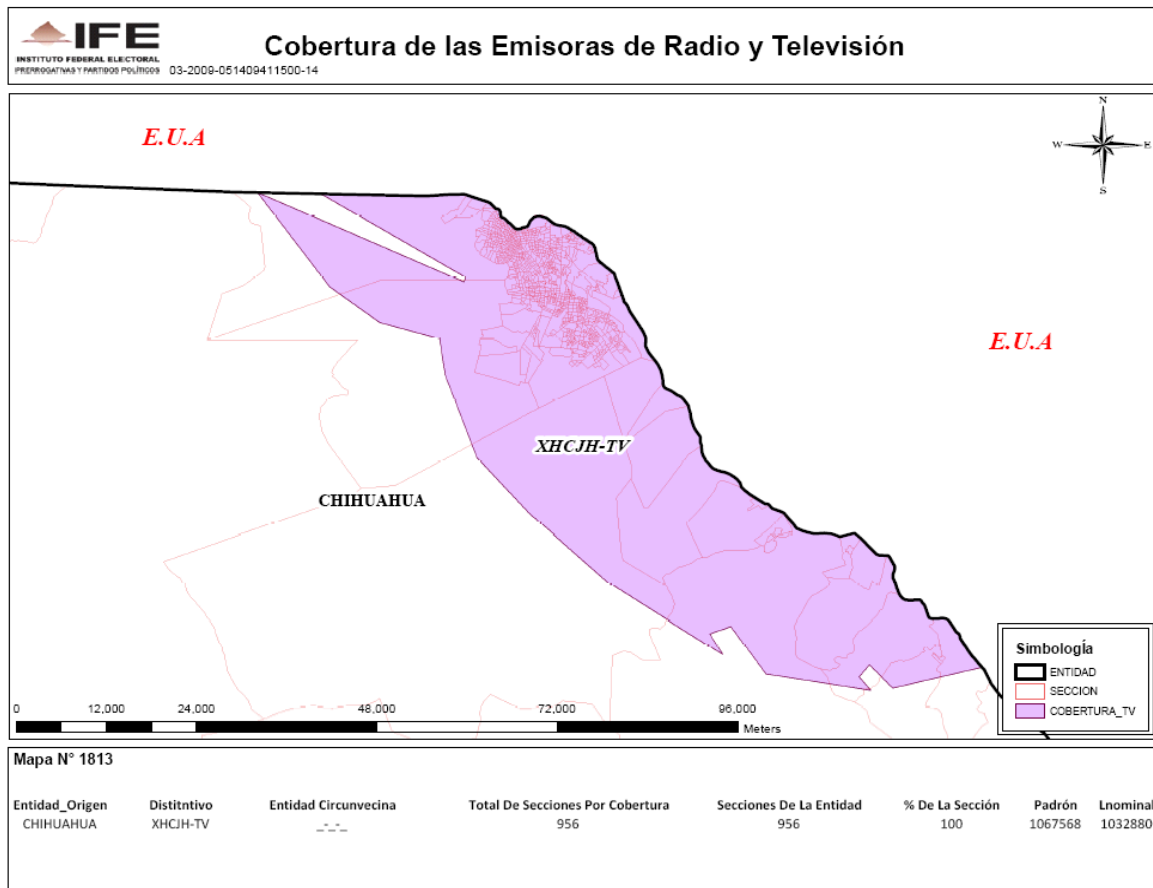
## Anexo 3



## Anexo 4



## Anexo 5



## Anexo 6



| INTEGRACIÓN TERRITORIAL NACIONAL |                        |           |            |               |
|----------------------------------|------------------------|-----------|------------|---------------|
| MARCO GEOGRÁFICO ELECTORAL       |                        |           |            |               |
| CIRCUNSCRIPCIÓN                  | ENTIDAD                | DISTRITOS | MUNICIPIOS | SECCIONES     |
| 01                               | 02 BAJA CALIFORNIA     | 8         | 5          | 1,519         |
|                                  | 03 BAJA CALIFORNIA SUR | 2         | 5          | 407           |
|                                  | 08 CHIHUAHUA           | 9         | 67         | 2,909         |
|                                  | 10 DURANGO             | 4         | 39         | 1,381         |
|                                  | 14 JALISCO             | 19        | 125        | 3,351         |
|                                  | 18 NAYARIT             | 3         | 20         | 876           |
|                                  | 25 SINALOA             | 8         | 18         | 3,773         |
|                                  | 26 SONORA              | 7         | 72         | 1,358         |
|                                  | <b>SUBTOTAL</b>        | <b>60</b> | <b>351</b> | <b>15,575</b> |
| 02                               | 01 AGUASCALIENTES      | 3         | 11         | 589           |
|                                  | 05 COAHUILA            | 7         | 38         | 1,532         |
|                                  | 11 GUANAJUATO          | 14        | 46         | 3,027         |
|                                  | 19 NUEVO LEÓN          | 12        | 51         | 2,146         |
|                                  | 22 QUERÉTARO           | 4         | 18         | 761           |
|                                  | 24 SAN LUIS POTOSÍ     | 7         | 58         | 1,790         |
|                                  | 28 TAMAULIPAS          | 8         | 43         | 1,810         |
|                                  | 32 ZACATECAS           | 4         | 58         | 1,870         |
|                                  | <b>SUBTOTAL</b>        | <b>59</b> | <b>323</b> | <b>13,525</b> |