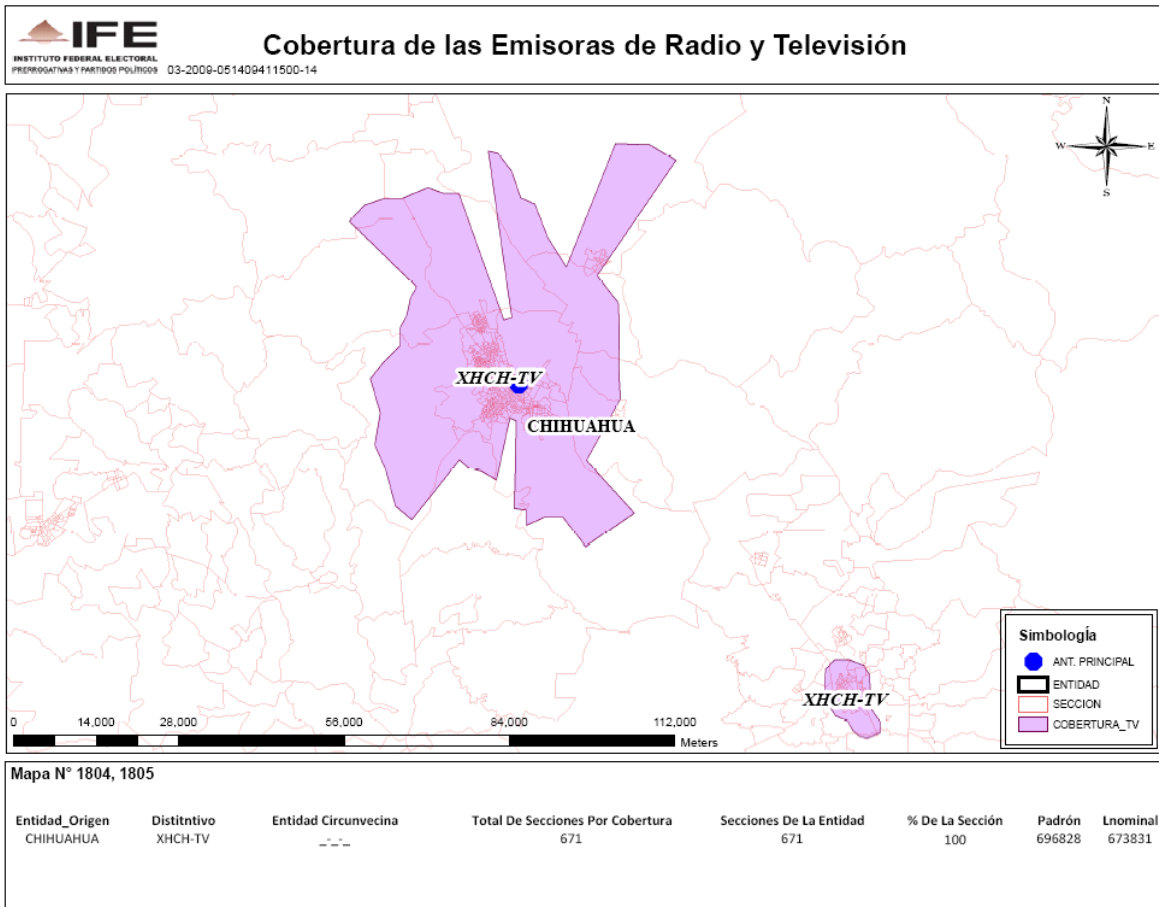
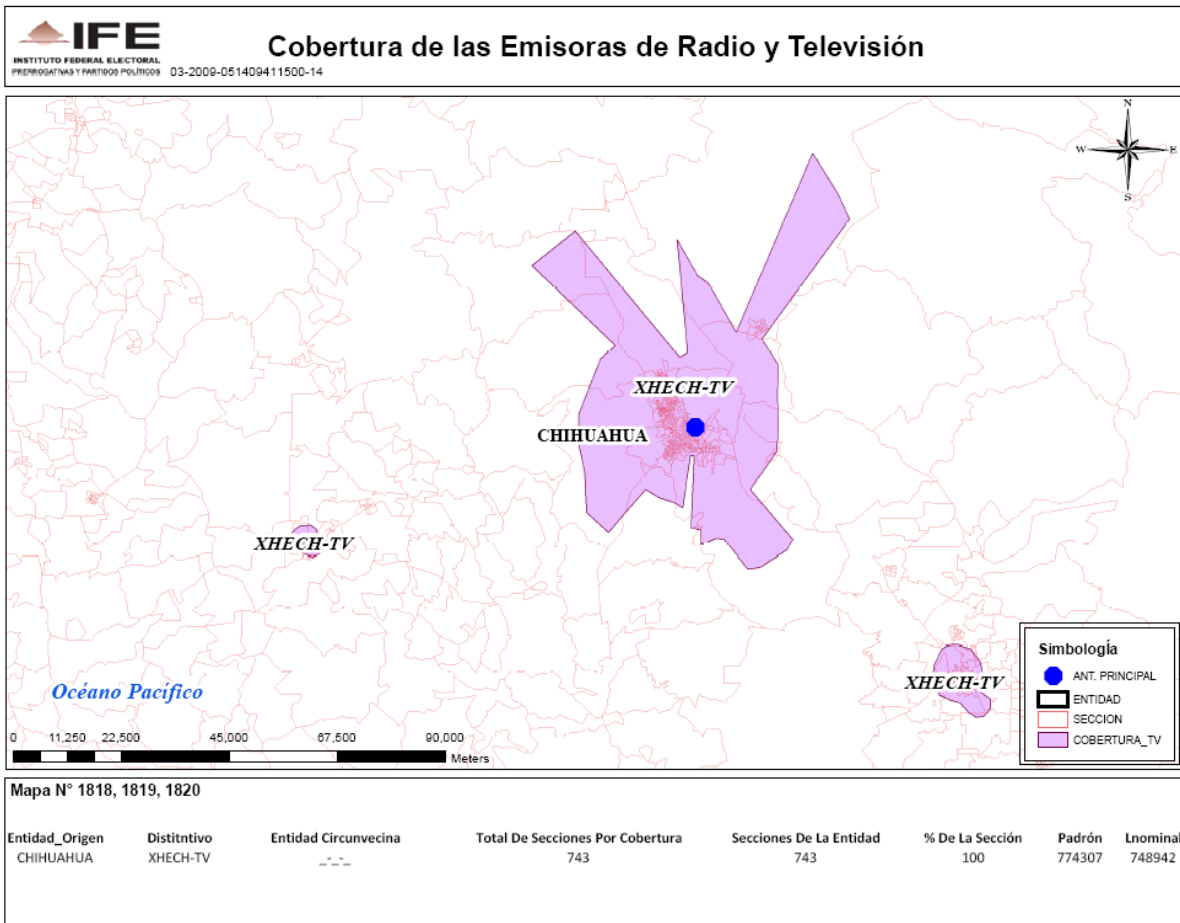


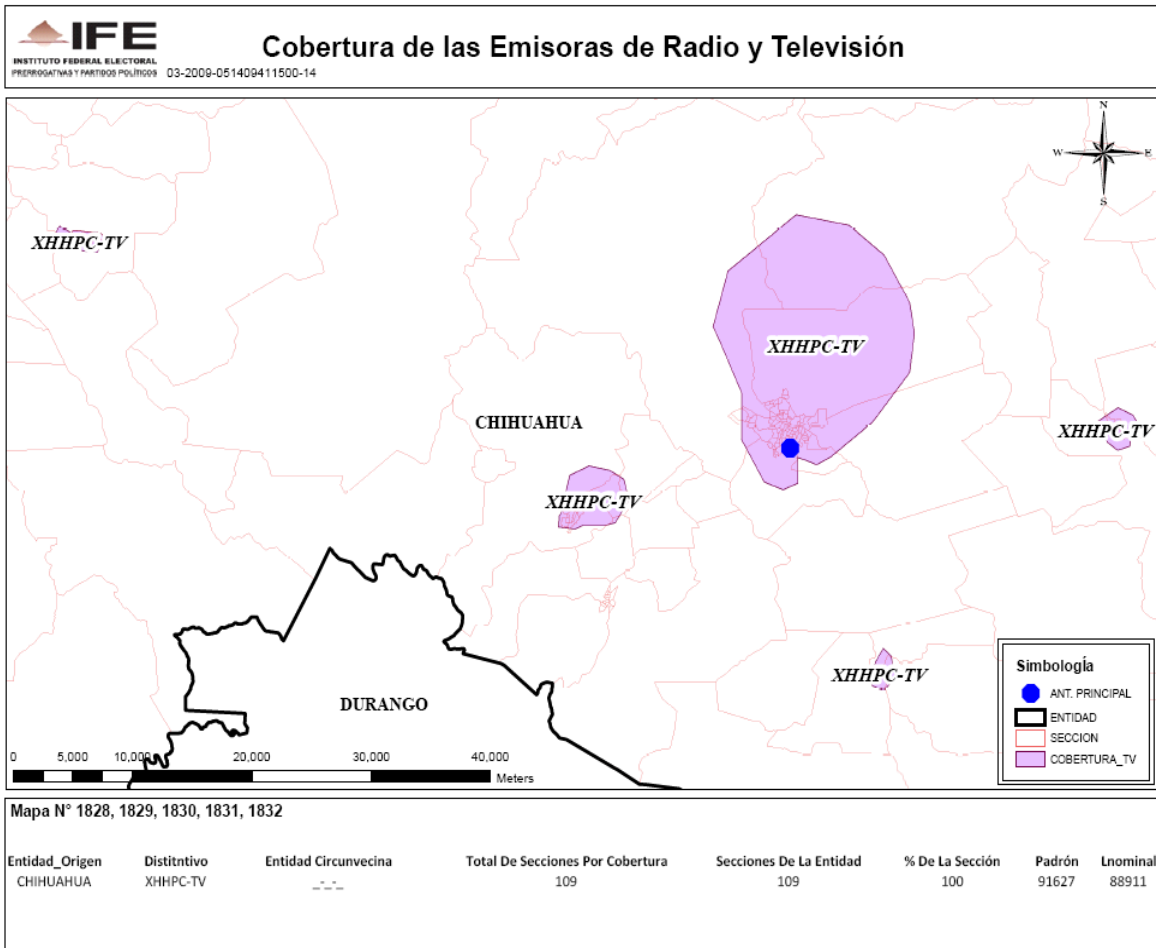
Anexo 1



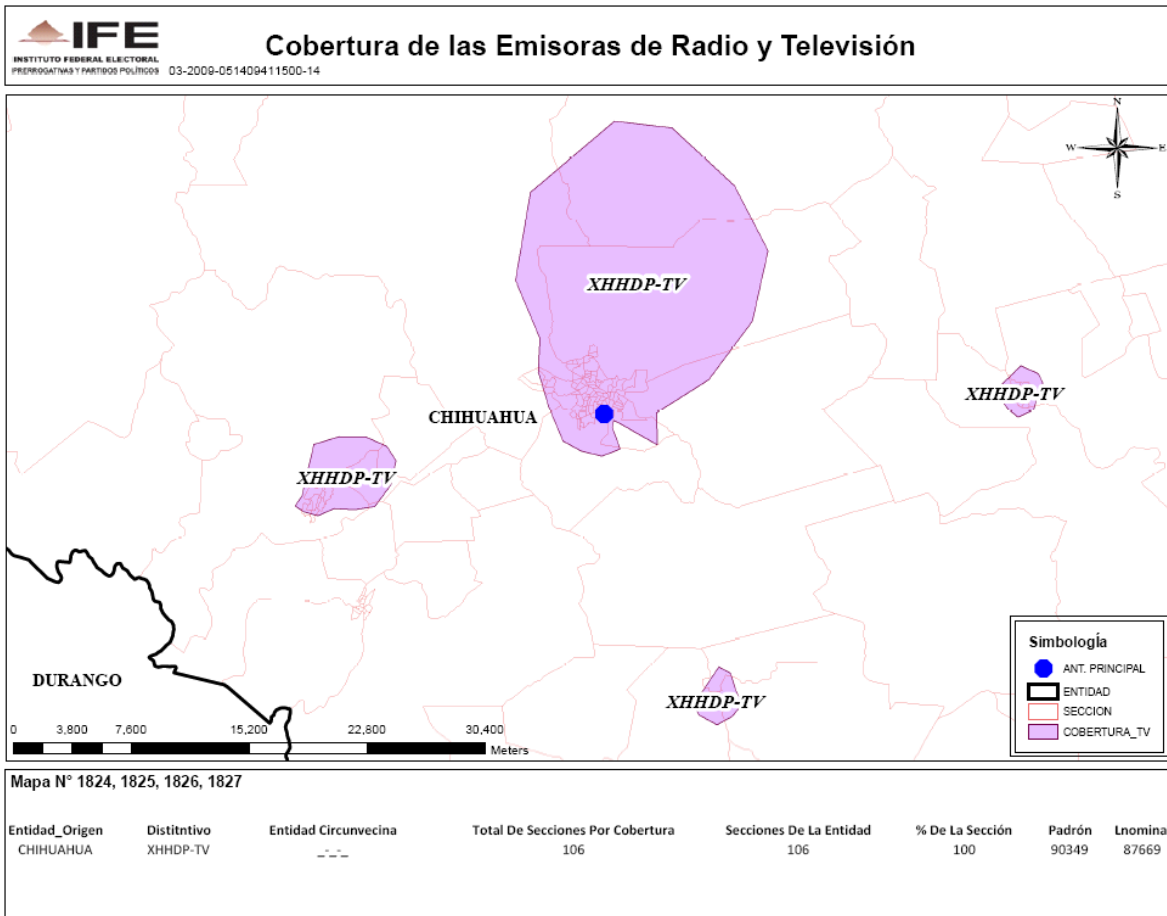
Anexo 2



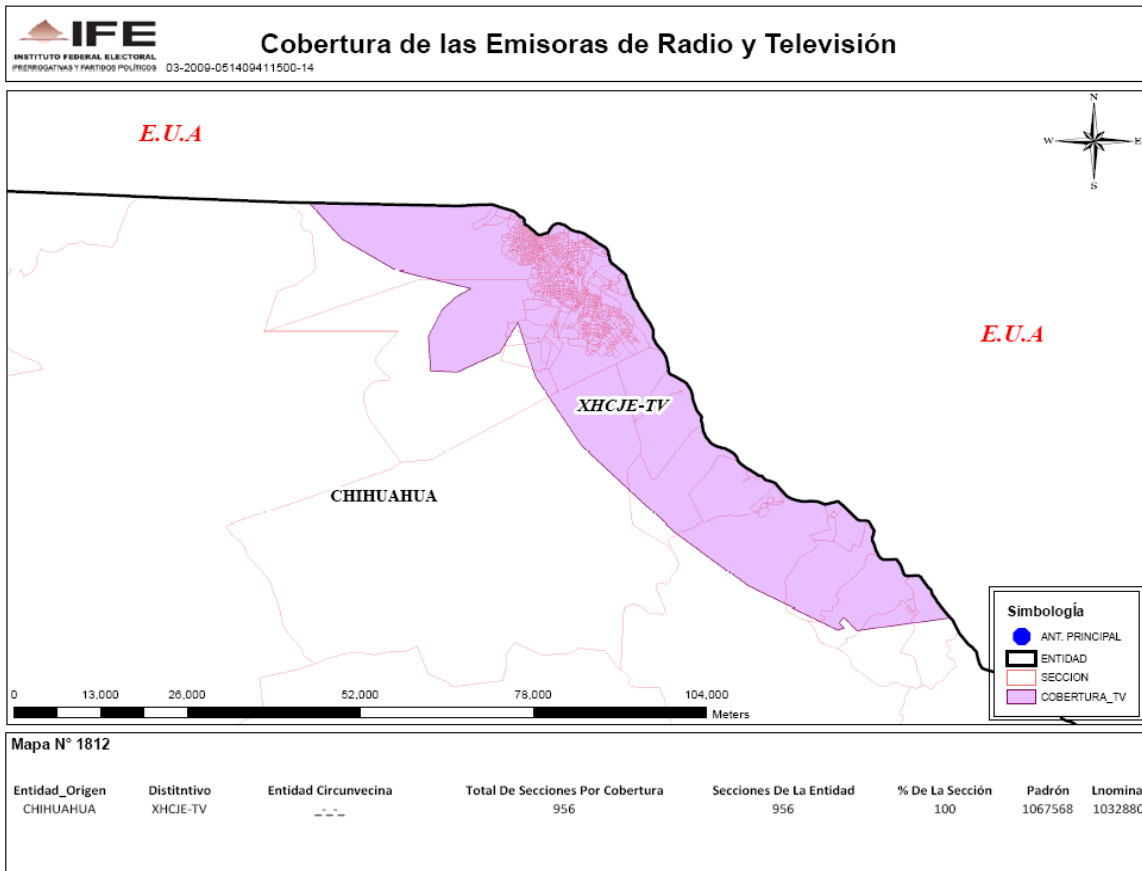
Anexo 3



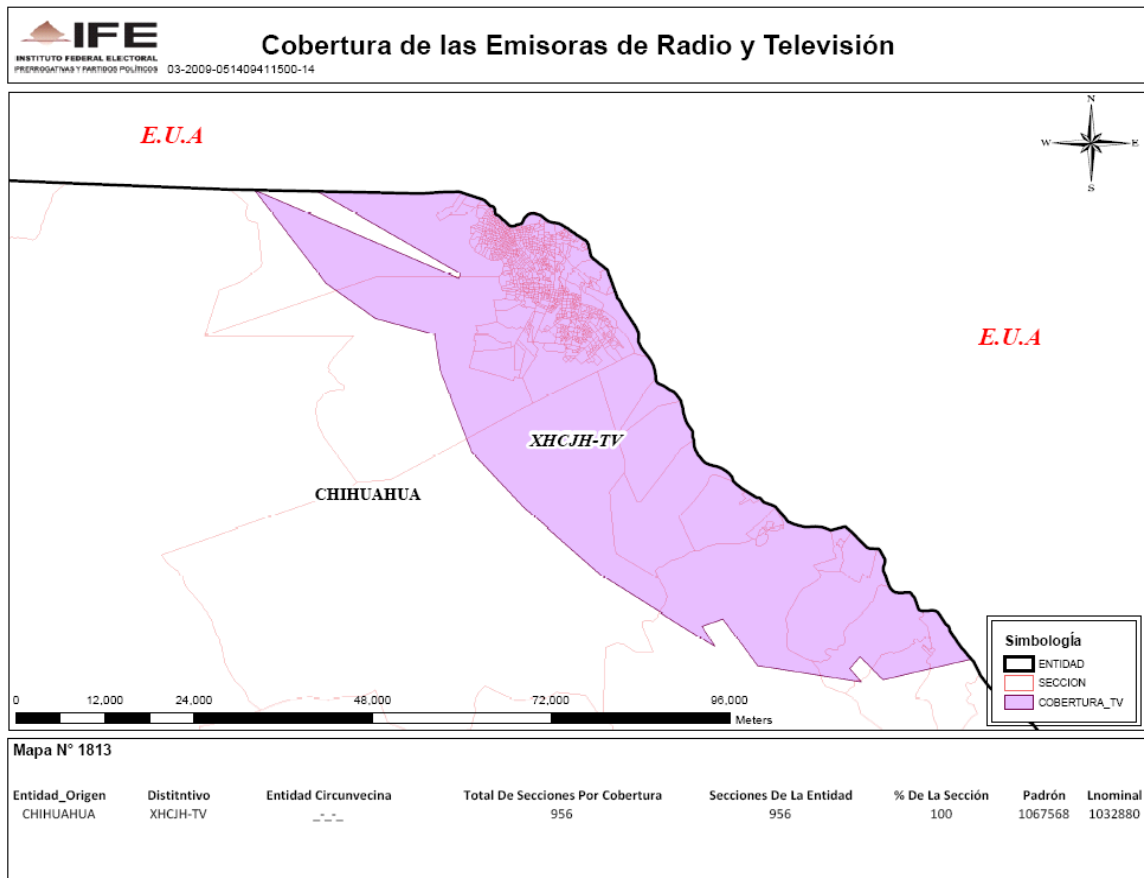
Anexo 4



Anexo 5



Anexo 6



Anexo 7



INTEGRACIÓN TERRITORIAL NACIONAL				
MARCO GEOGRÁFICO ELECTORAL				
CIRCUNSCRIPCION	ENTIDAD	DISTRITOS	MUNICIPIOS	SECCIONES
01	02 BAJA CALIFORNIA	8	5	1,519
	03 BAJA CALIFORNIA SUR	2	5	407
	08 CHIHUAHUA	9	67	2,909
	10 DURANGO	4	39	1,381
	14 JALISCO	19	125	3,351
	18 NAYARIT	3	20	876
	25 SINALOA	8	18	3,773
	26 SONORA	7	72	1,358
	SUBTOTAL	60	351	15,575
02	01 AGUASCALIENTES	3	11	589
	05 COAHUILA	7	38	1,532
	11 GUANAJUATO	14	46	3,027
	19 NUEVO LEÓN	12	51	2,146
	22 QUERETARO	4	18	761
	24 SAN LUIS POTOSÍ	7	58	1,790
	28 TAMAULIPAS	8	43	1,810
	32 ZACATECAS	4	58	1,870
	SUBTOTAL	59	323	13,525