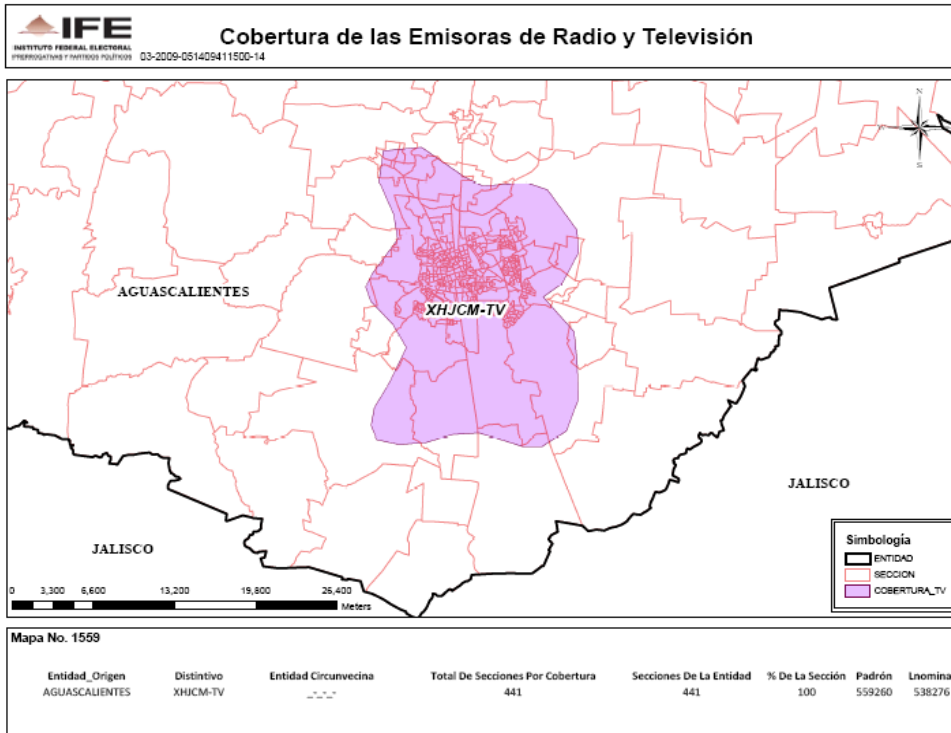
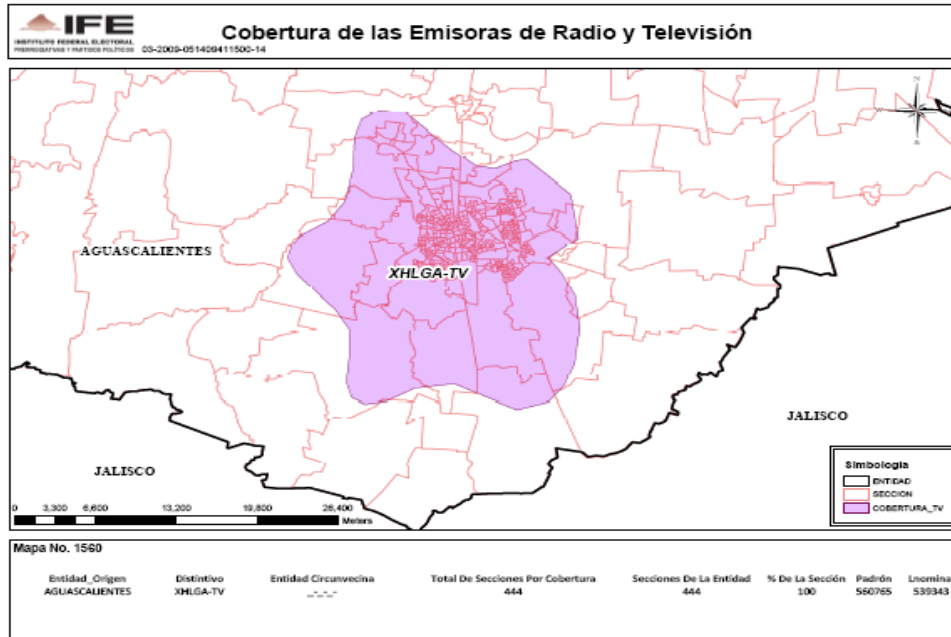


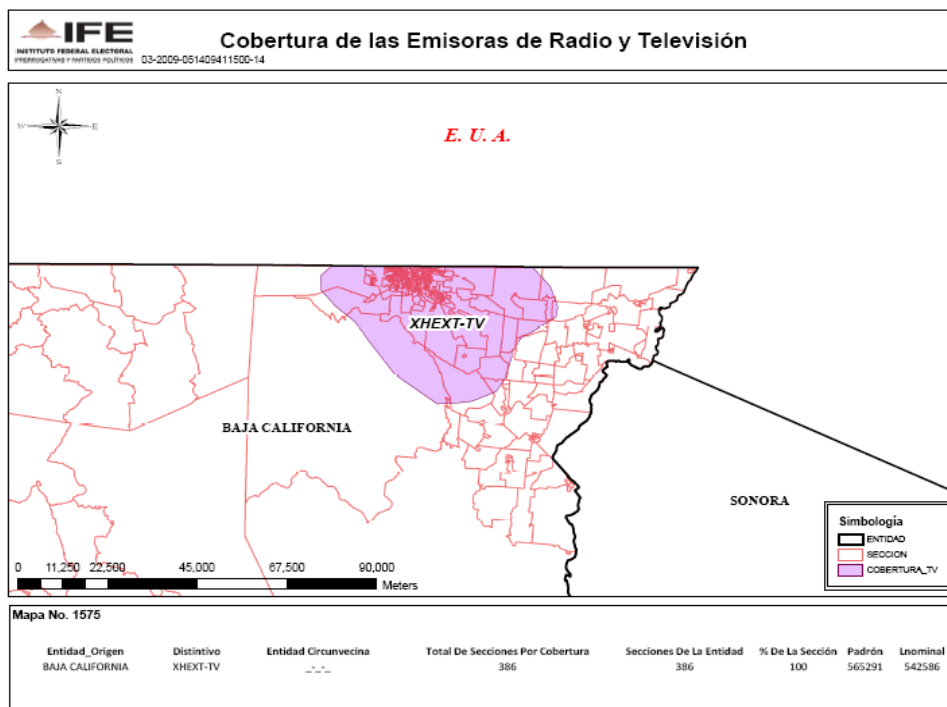
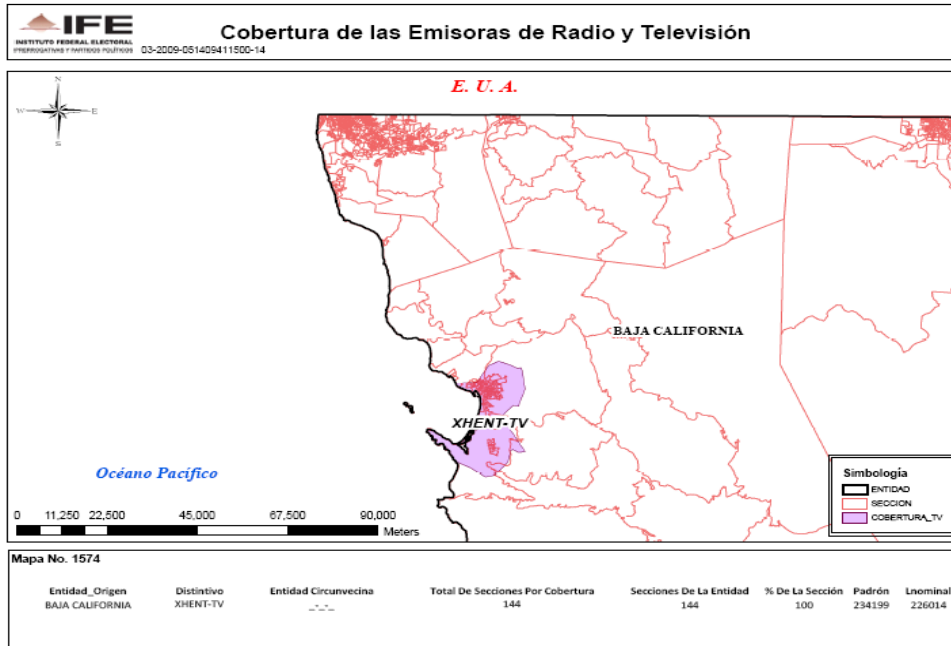
# Anexo 1

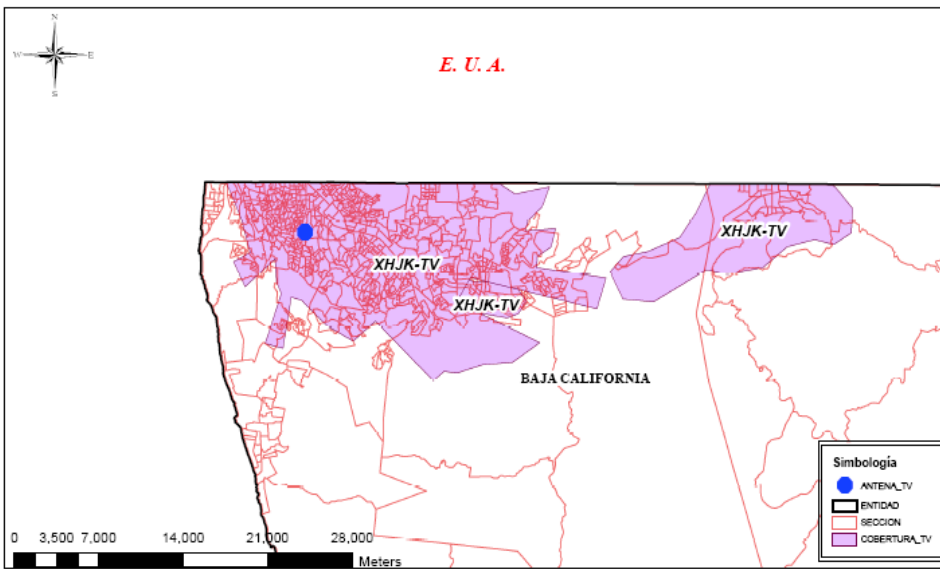
## Aguascalientes



# Anexo 2

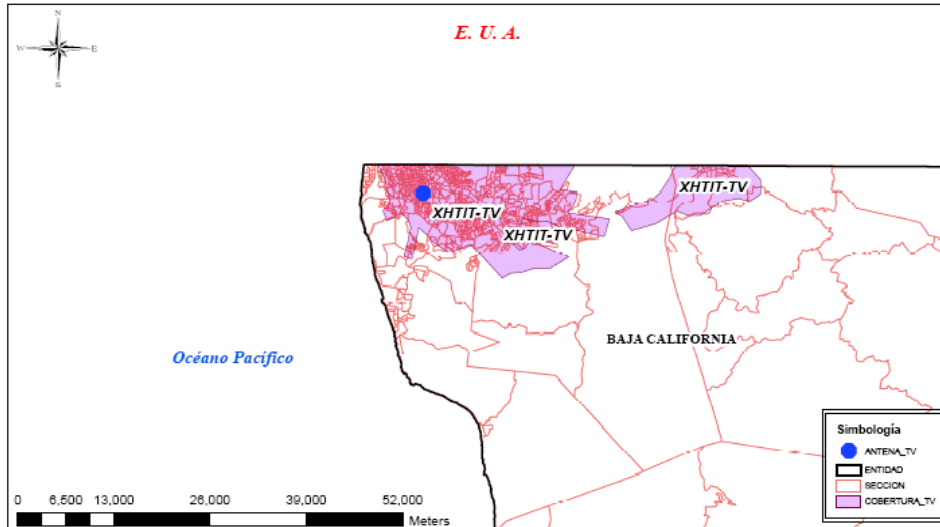
## Baja California





Mapa No. 1579, 1580, 1581

Entidad_Origen	Distintivo	Entidad Circunvecina	Total De Secciones Por Cobertura	Secciones De La Entidad	% De La Sección	Padrón	Lnominal
BAJA CALIFORNIA	XHJK-TV	---	767	767	100	1255125	1212983

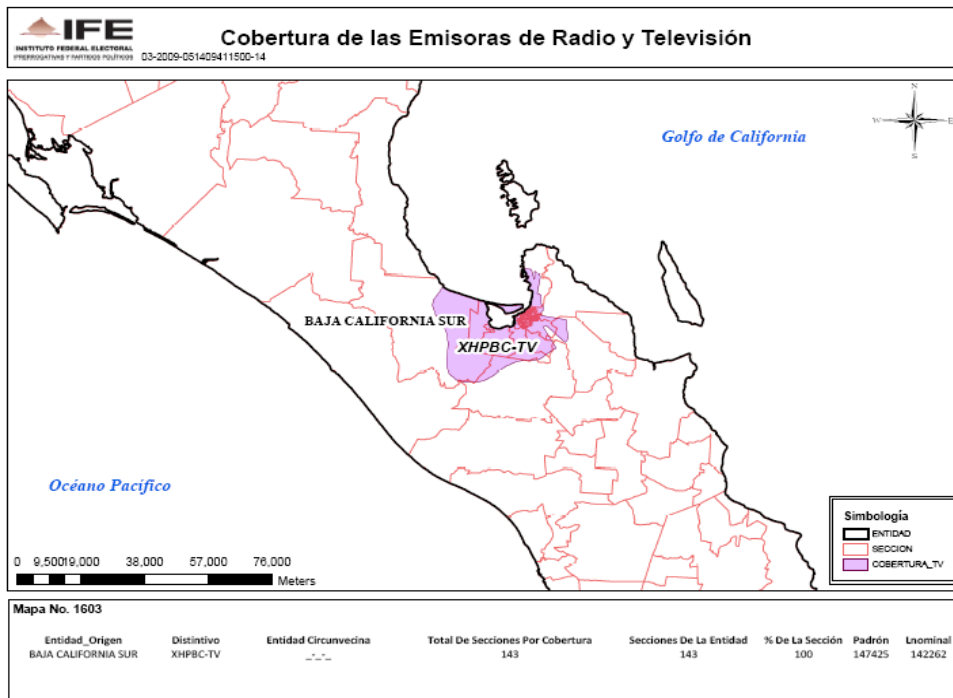
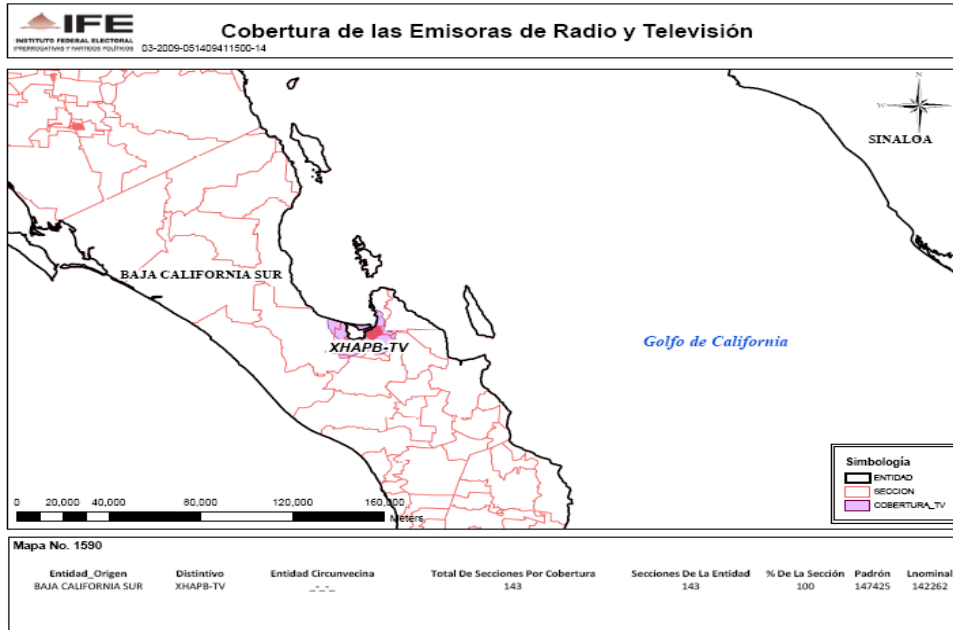


Mapa No. 1585, 1586, 1587

Entidad_Origen	Distintivo	Entidad Circunvecina	Total De Secciones Por Cobertura	Secciones De La Entidad	% De La Sección	Padrón	Lnominal
BAJA CALIFORNIA	XHTIT-TV	---	765	765	100	1250499	1208499

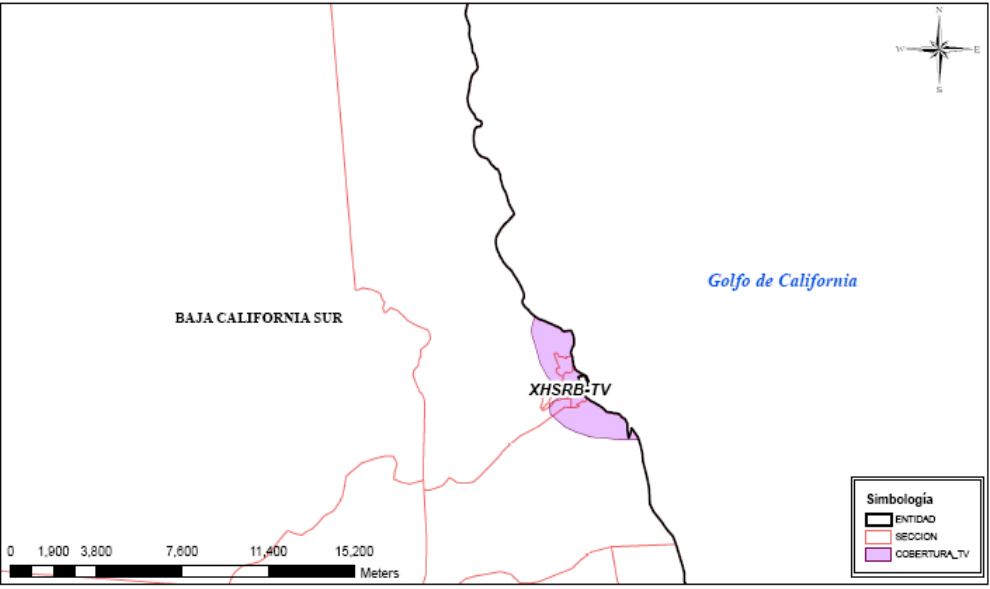
# Anexo 3

## Baja California Sur





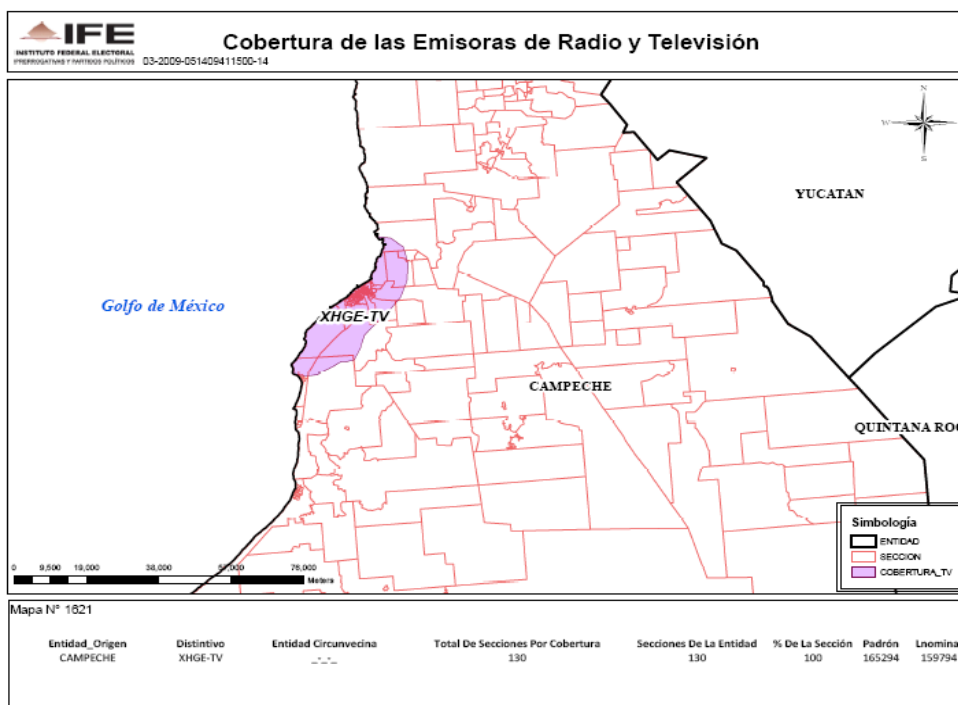
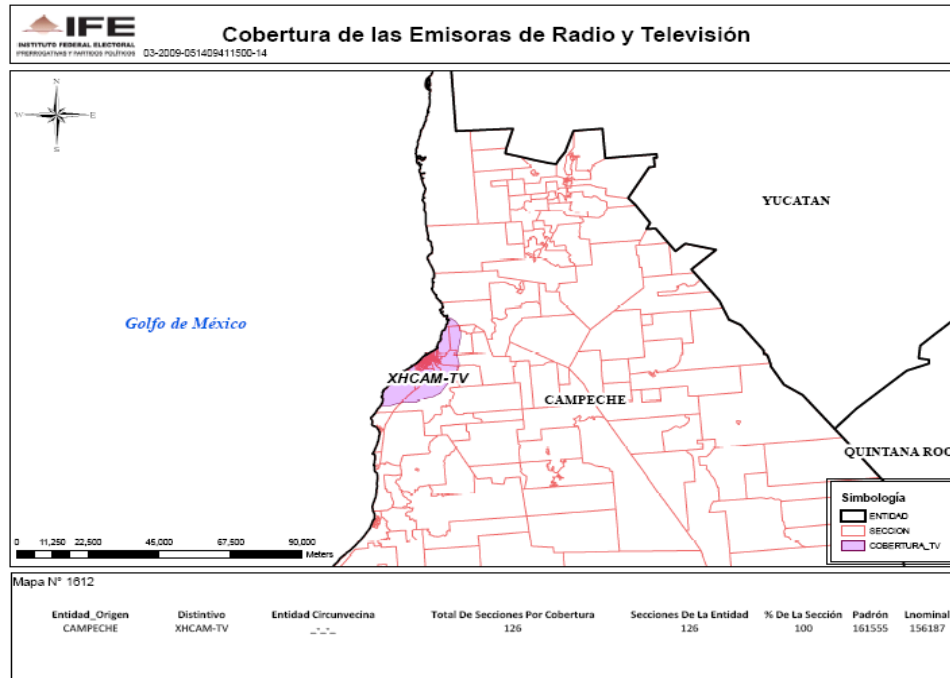
**Cobertura de las Emisoras de Radio y Televisión**

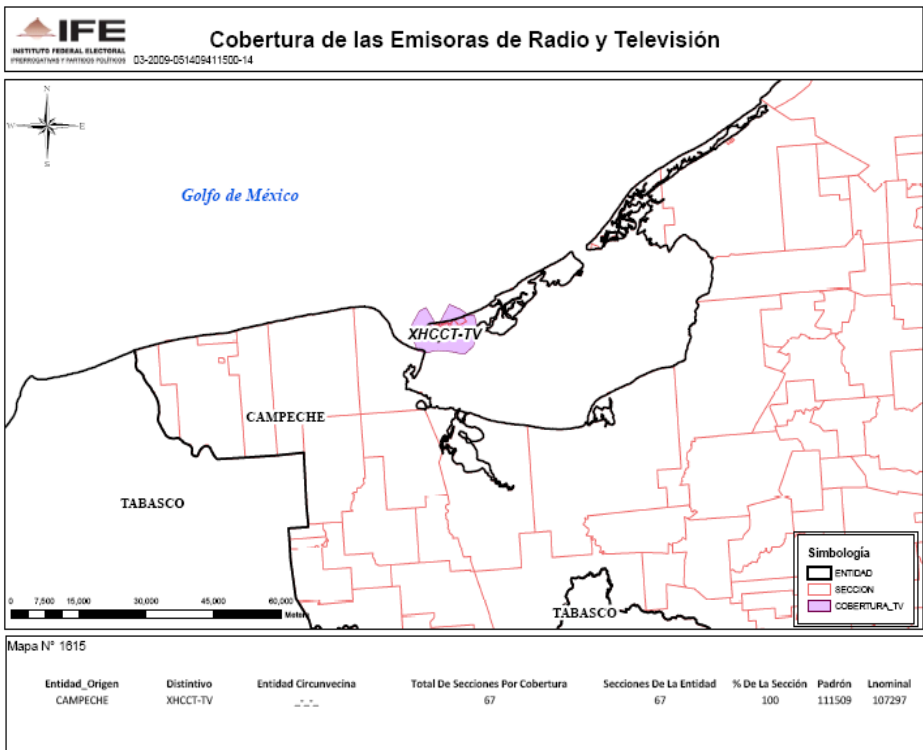
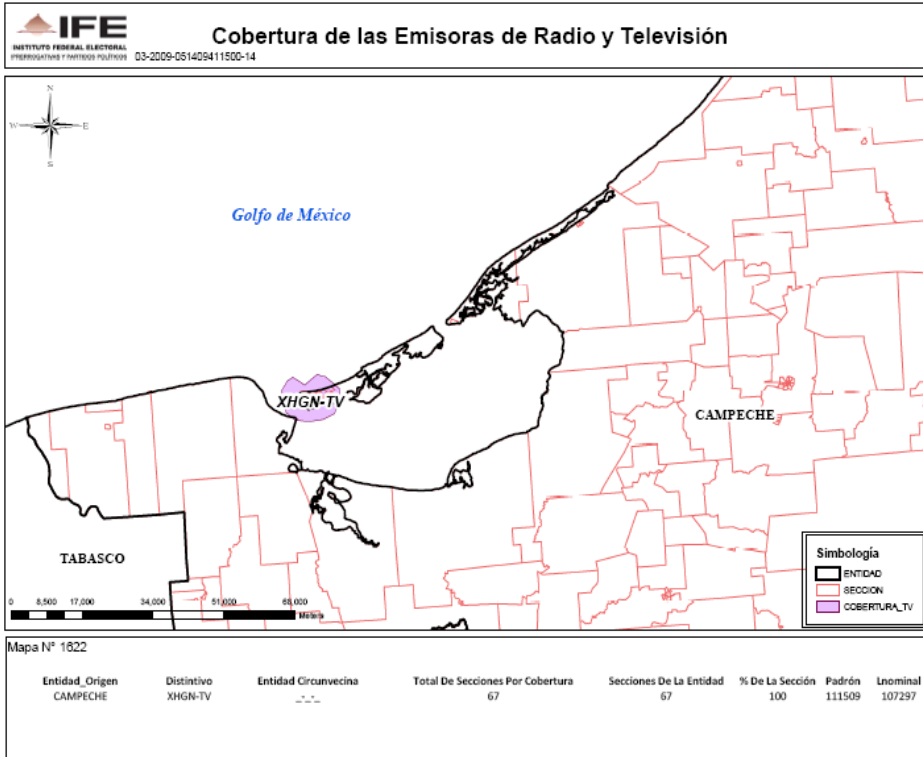


Mapa No. 1610

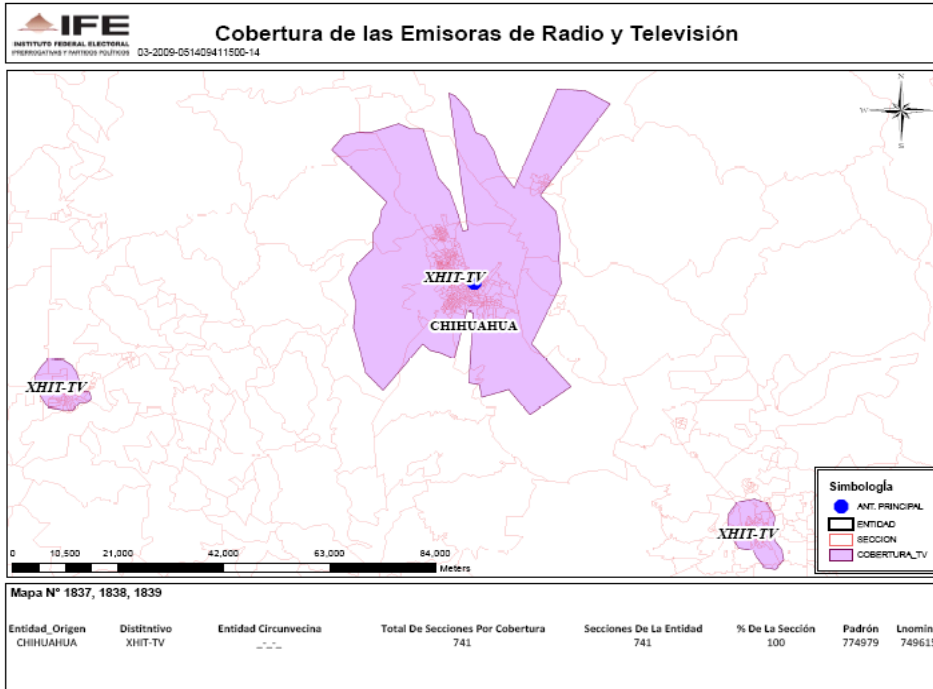
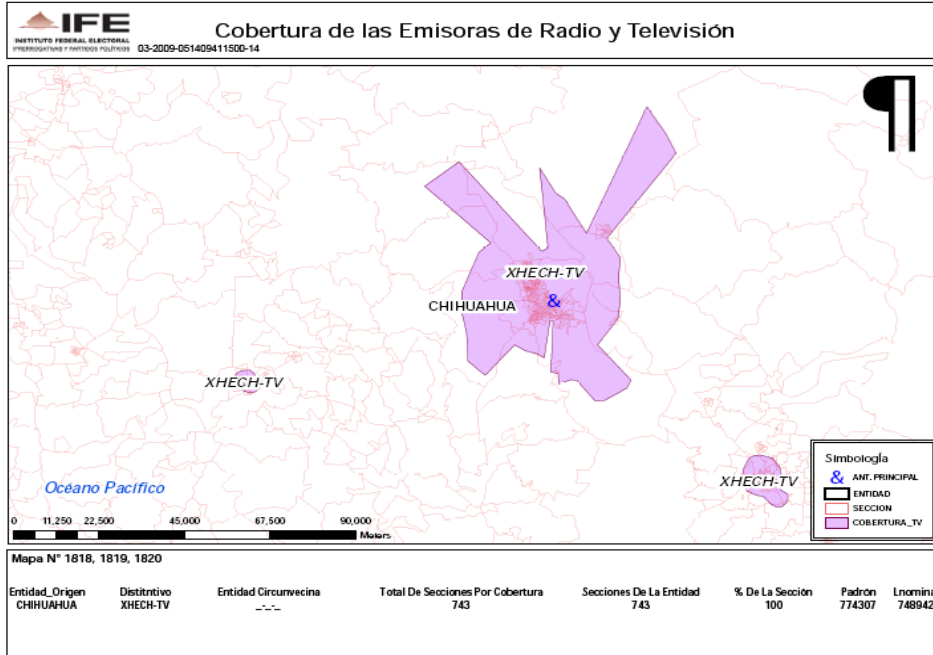
Entidad_Origen	Distintivo	Entidad_Circunvecina	Total De Secciones Por Cobertura	Secciones De La Entidad	% De La Sección	Padrón	Lnominal
BAJA CALIFORNIA SUR	XHSRB-TV	---	9	9	100	8622	8398

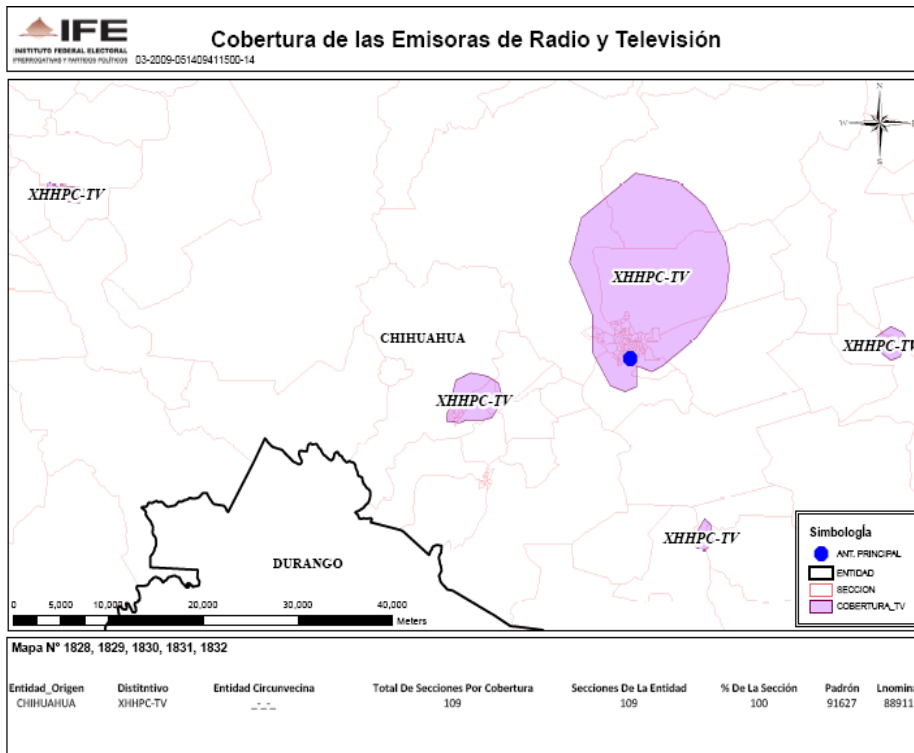
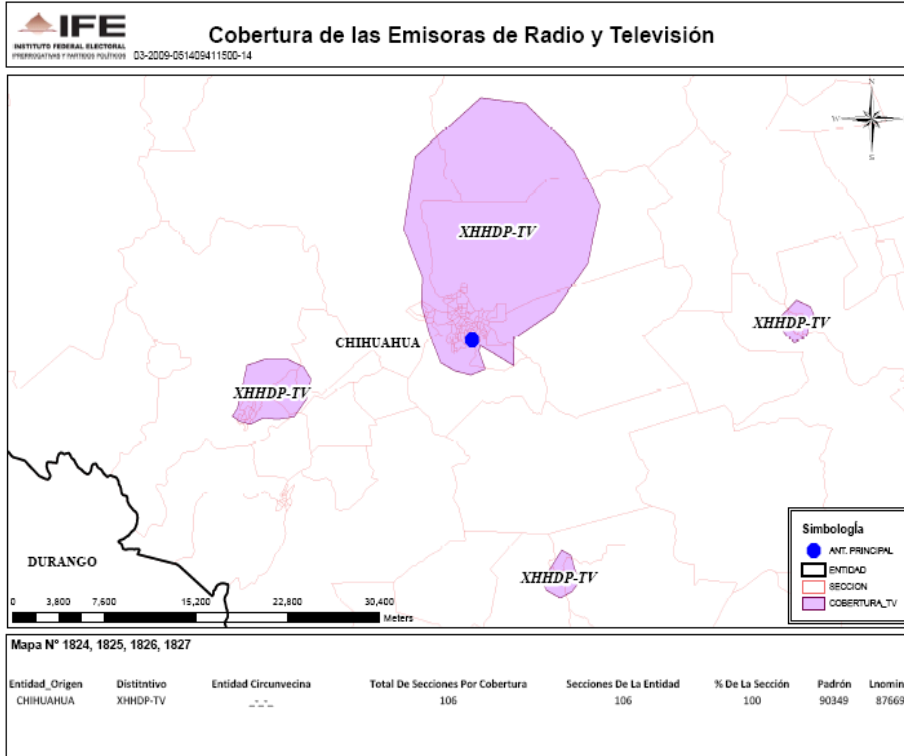
# Anexo 4 Campeche

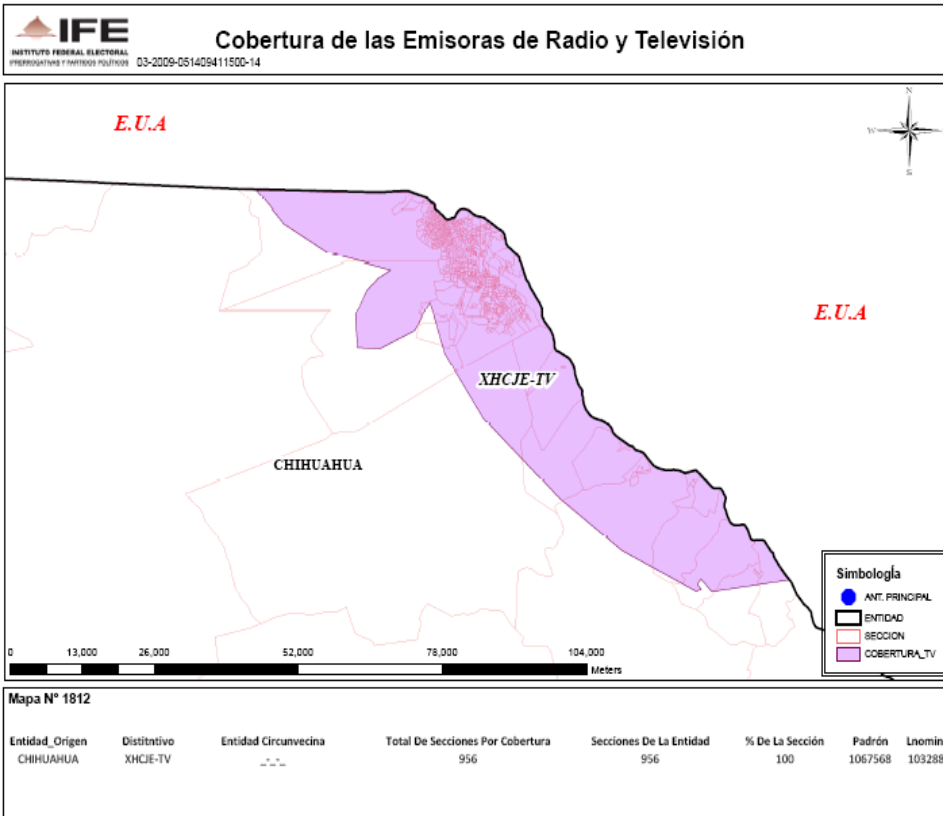
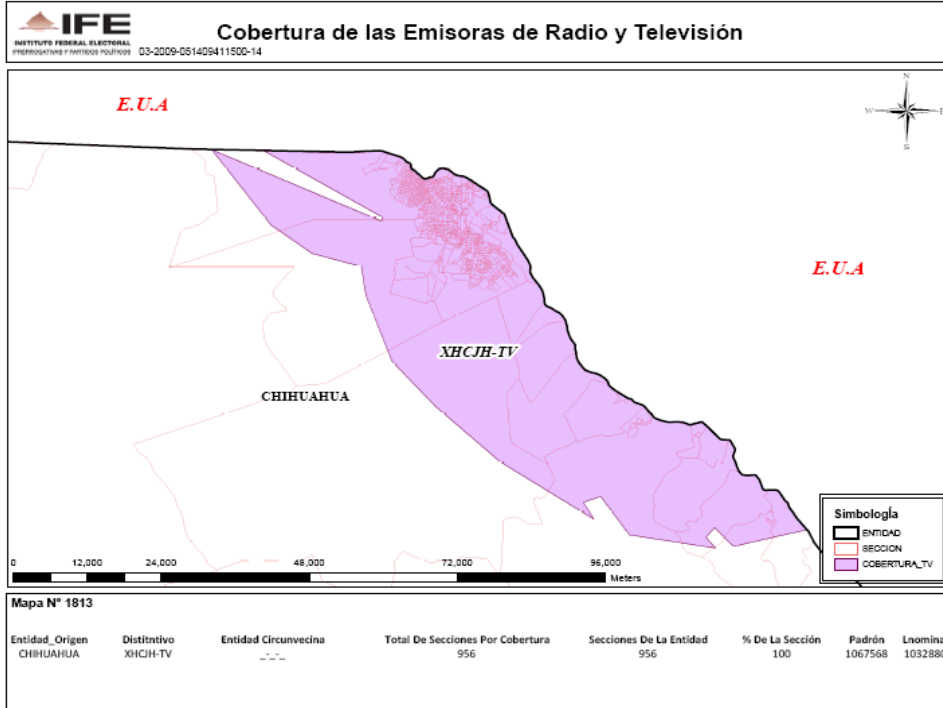




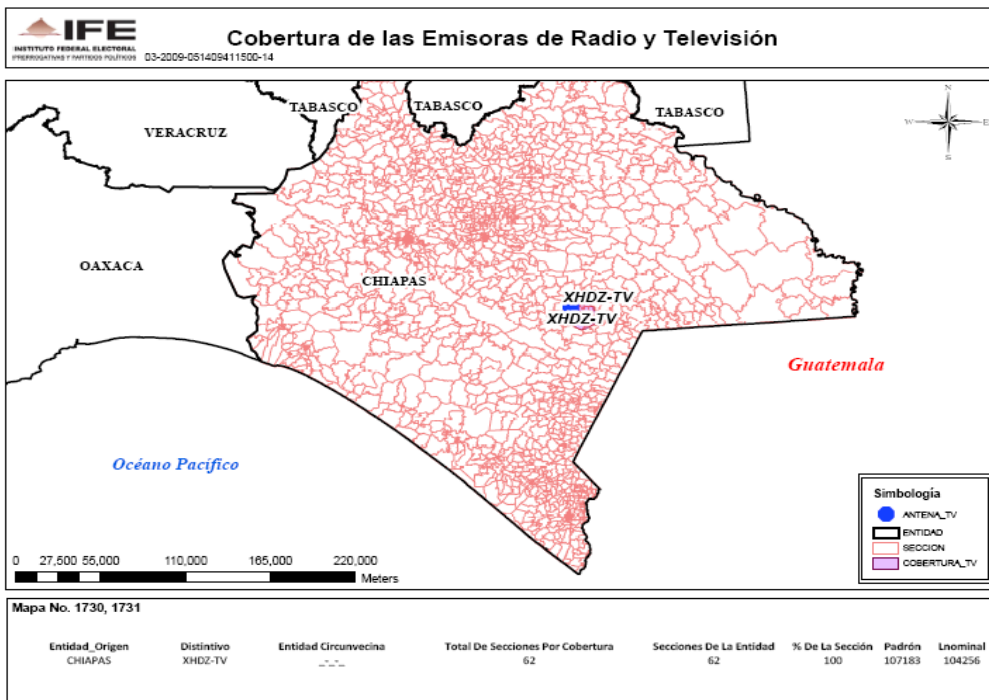
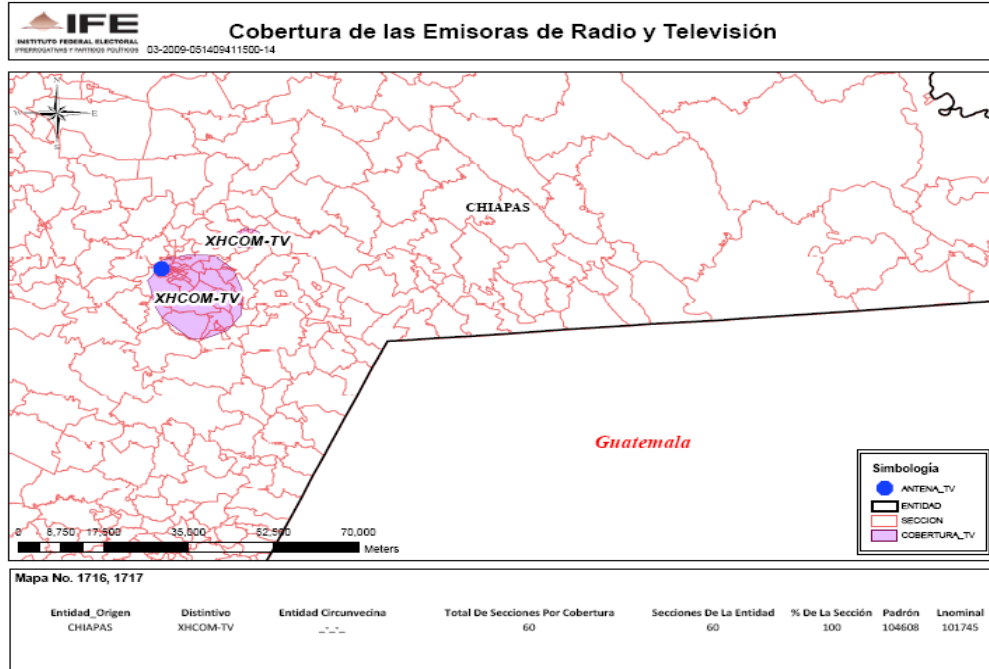
# Anexo 5 Chihuahua

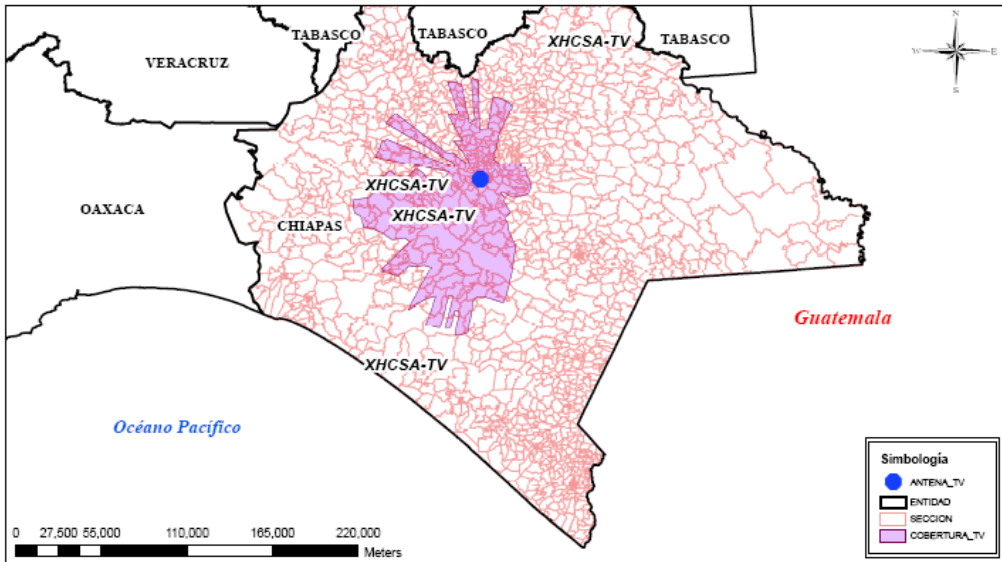






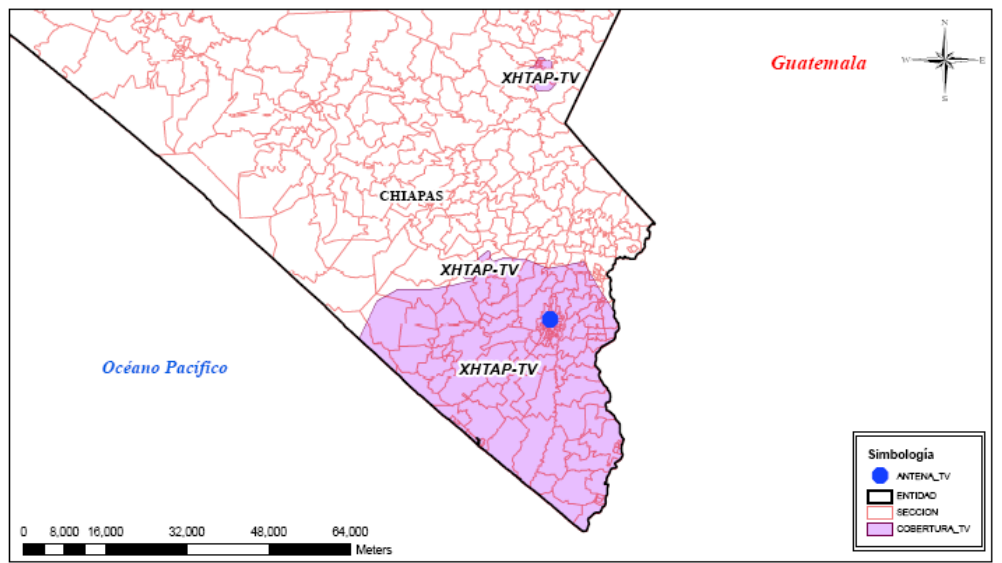
# Anexo 6 Chiapas





Mapa No. 1718, 1719, 1720, 1721

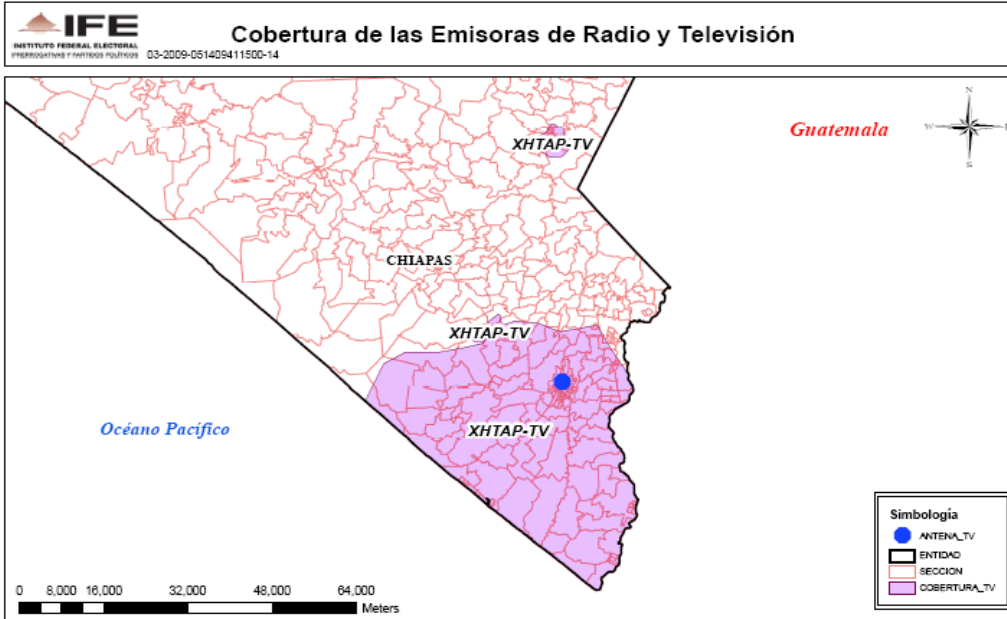
Entidad_Origen	Distintivo	Entidad_Circunvecina	Total De Secciones Por Cobertura	Secciones De La Entidad	% De La Sección	Padrón	Lnominal
CHIAPAS	XHCSA-TV	---	737	737	100	1354614	1304272



Mapa No. 1760, 1761, 1762

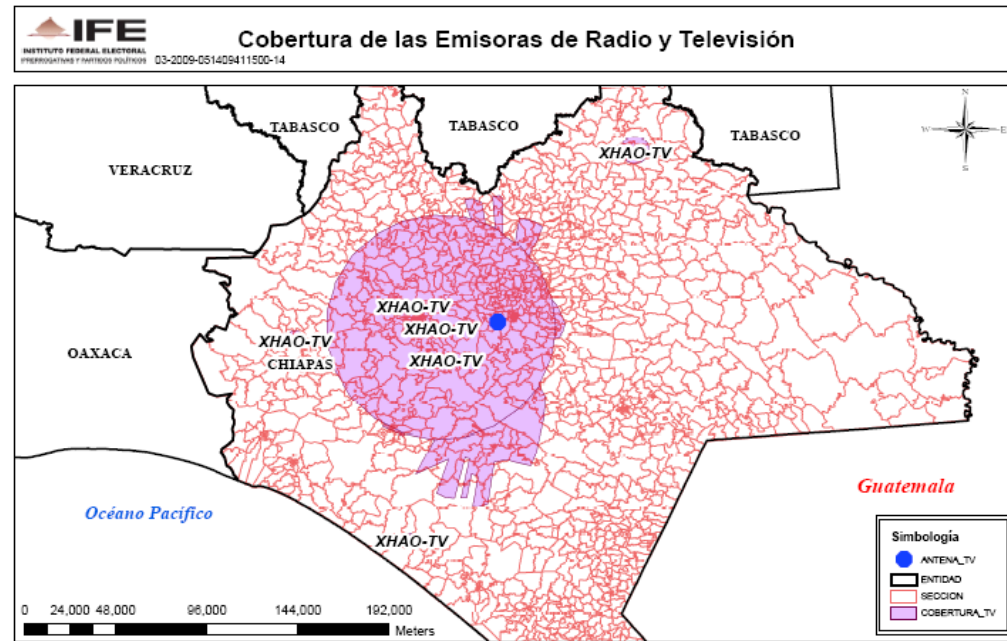
Entidad_Origen	Distintivo	Entidad_Circunvecina	Total De Secciones Por Cobertura	Secciones De La Entidad	% De La Sección	Padrón	Lnominal
CHIAPAS	XHTAP-TV	---	206	206	100	288776	279526





Mapa No. 1760, 1761, 1762

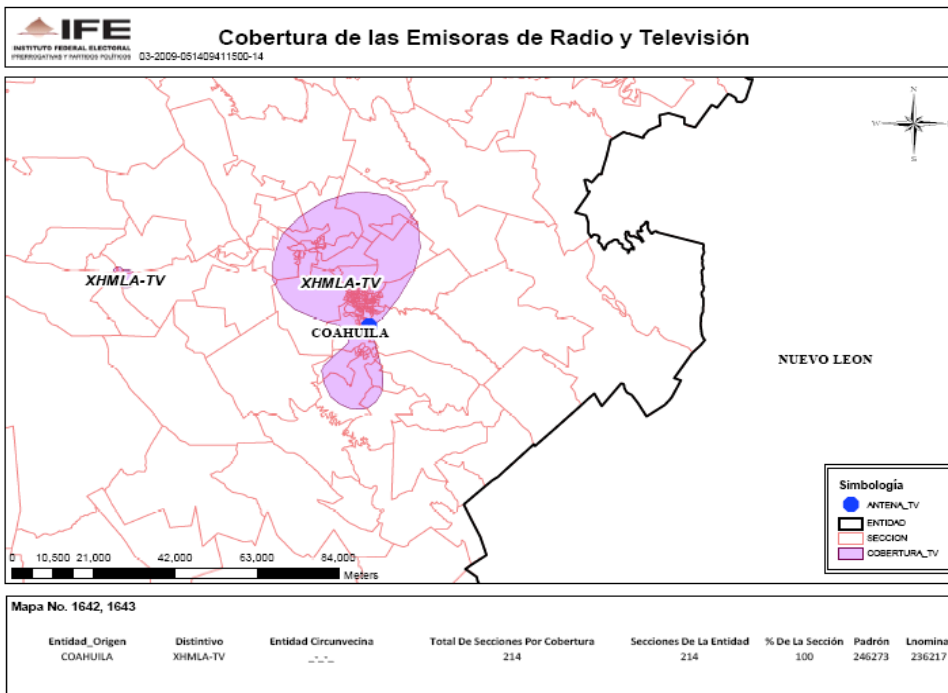
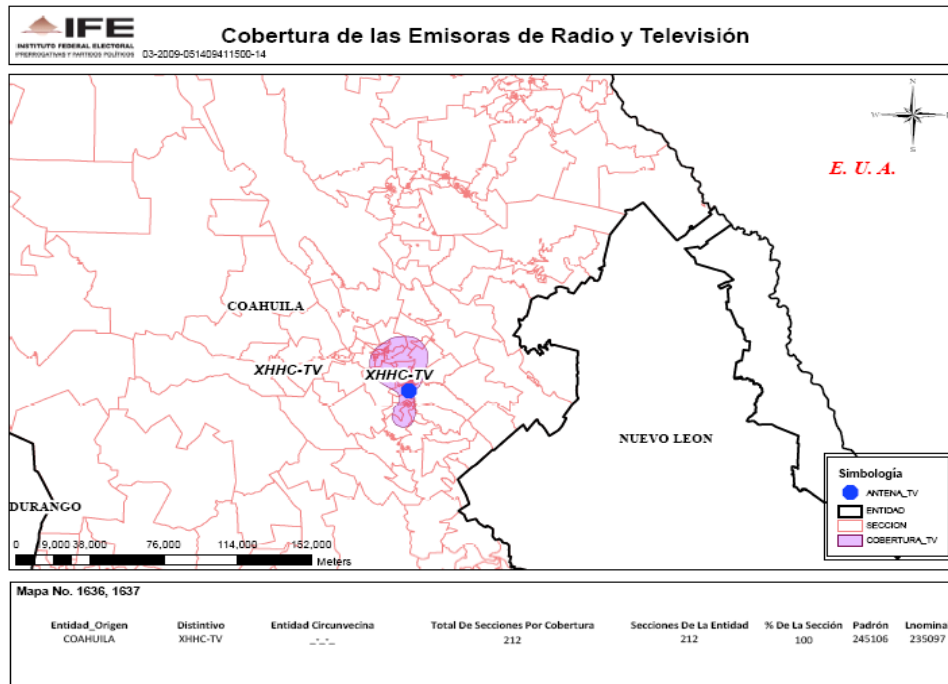
Entidad_Origen	Distintivo	Entidad_Circunvecina	Total De Secciones Por Cobertura	Secciones De La Entidad	% De La Sección	Padrón	Unominal
CHIAPAS	XHTAP-TV	---	206	206	100	288776	279526



Mapa No. 1708, 1709, 1710, 1711, 1712, 1713

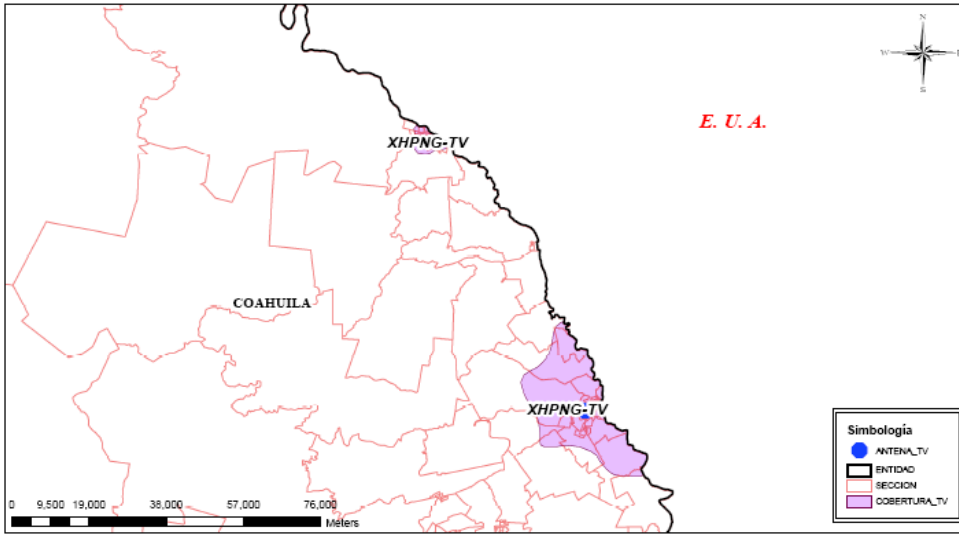
Entidad_Origen	Distintivo	Entidad_Circunvecina	Total De Secciones Por Cobertura	Secciones De La Entidad	% De La Sección	Padrón	Unominal
CHIAPAS	XHAO-TV	---	1370	1370	100	2419151	2327706

# Anexo 7 Coahuila



**IFE** INSTITUTO FEDERAL ELECTORAL  
PROCESOS ELECTORALES Y SISTEMAS POLITICOS 03-2009-051405411500-14

### Cobertura de las Emisoras de Radio y Televisión

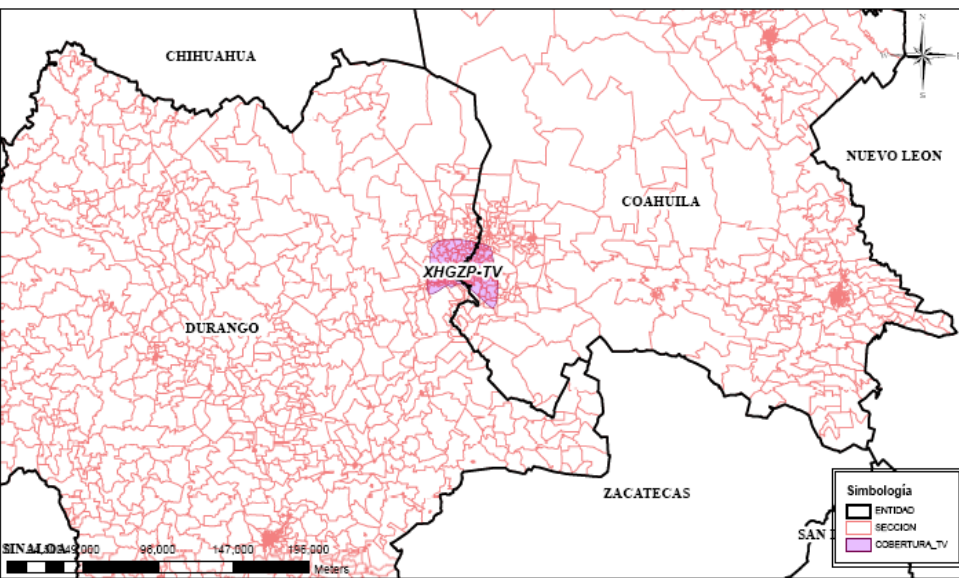


Mapa No. 1659, 1660

Entidad_Origen	Distintivo	Entidad_Circunvecina	Total De Secciones Por Cobertura	Secciones De La Entidad	% De La Sección	Padrón	Lnominal
COAHUILA	XHPNG-TV	---	110	110	100	199685	191563

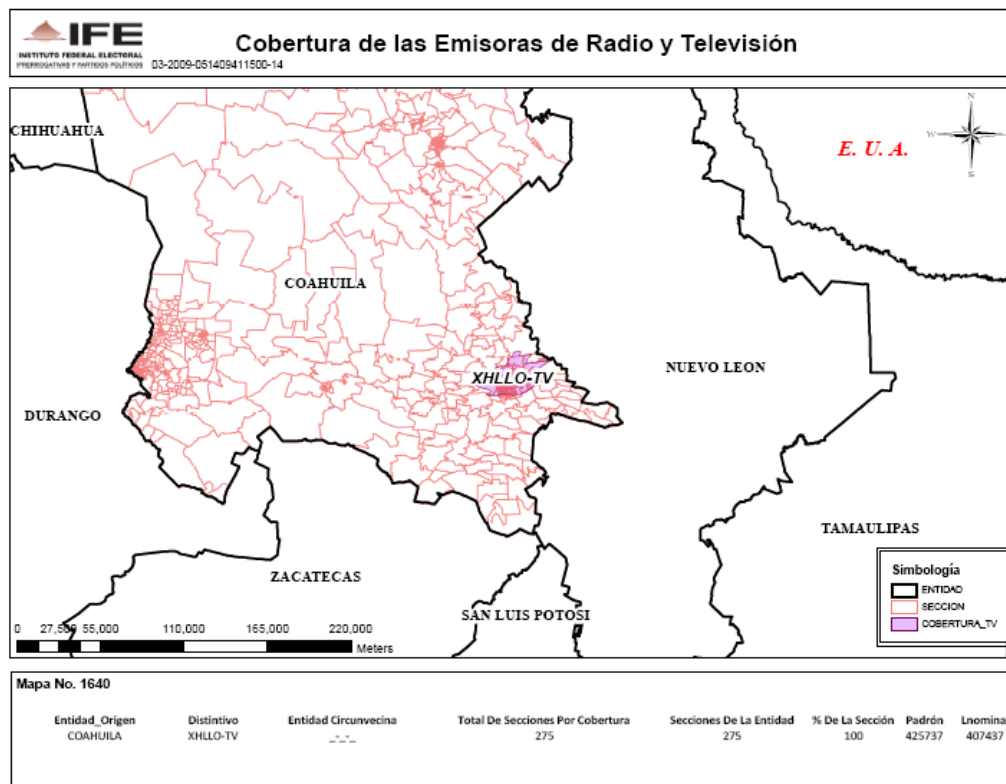
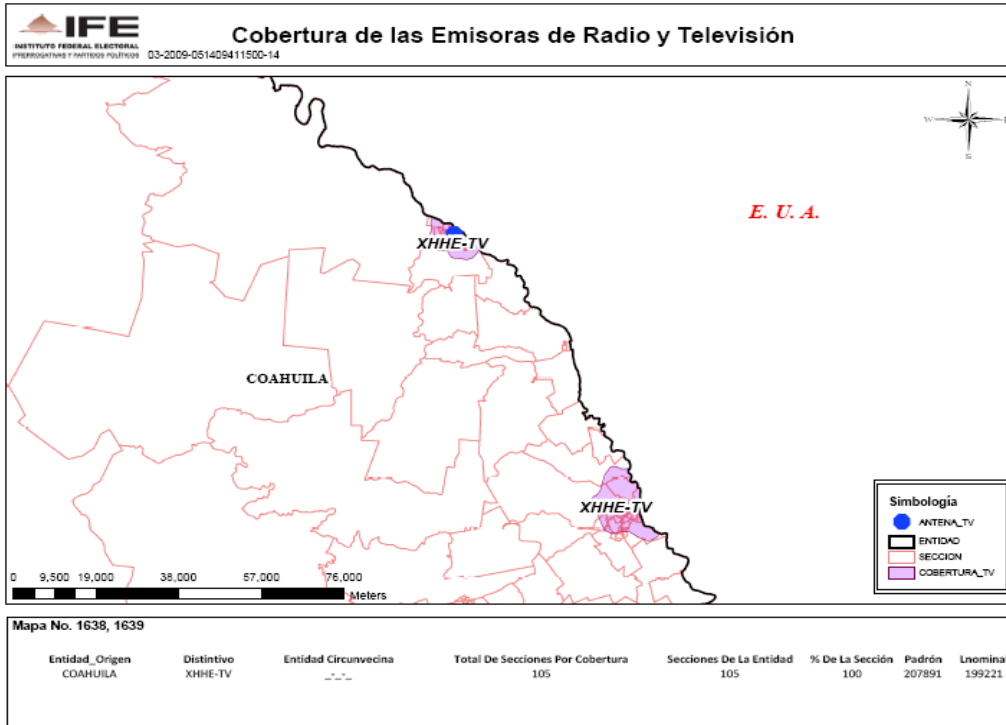
**IFE** INSTITUTO FEDERAL ELECTORAL  
PROCESOS ELECTORALES Y SISTEMAS POLITICOS 03-2009-051405411500-14

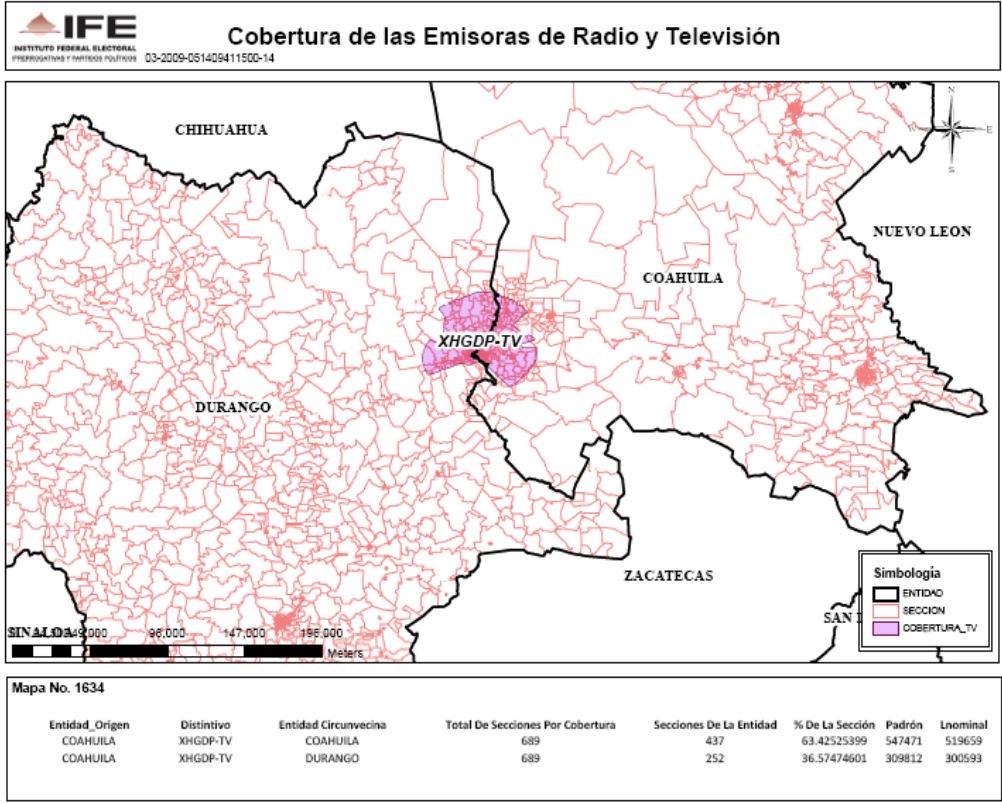
### Cobertura de las Emisoras de Radio y Televisión



Mapa No. 1635

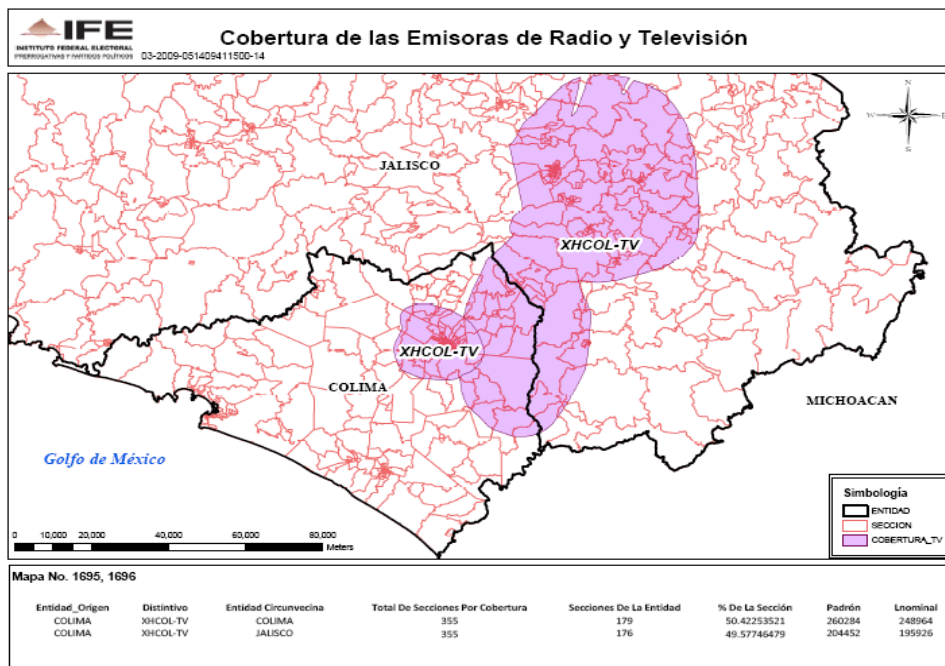
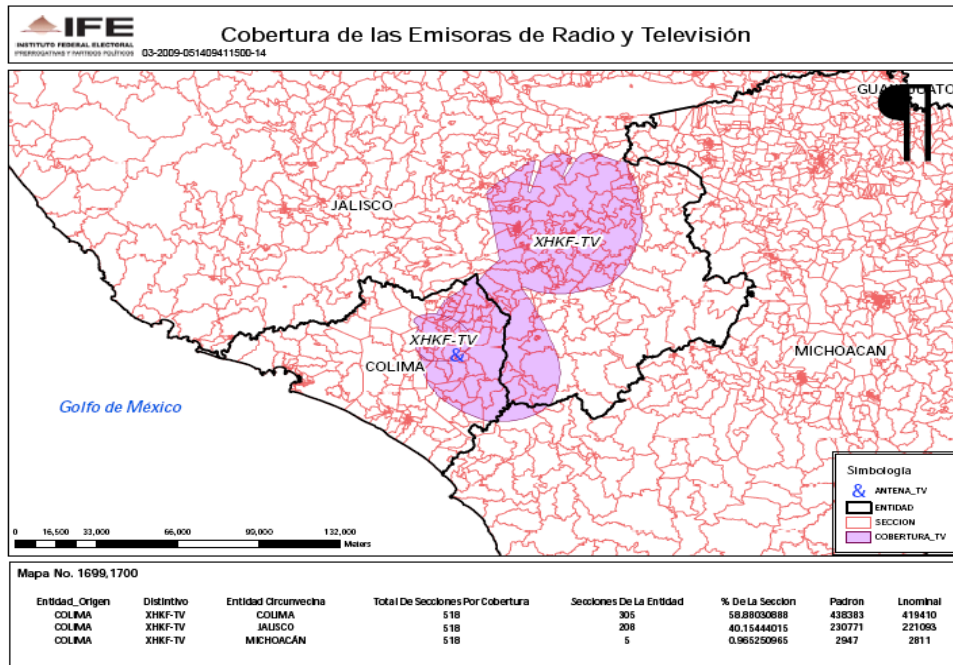
Entidad_Origen	Distintivo	Entidad_Circunvecina	Total De Secciones Por Cobertura	Secciones De La Entidad	% De La Sección	Padrón	Lnominal
COAHUILA	XHGZP-TV	COAHUILA	608	385	63.32236842	498333	472692
COAHUILA	XHGZP-TV	DURANGO	608	223	36.67763158	284850	276639



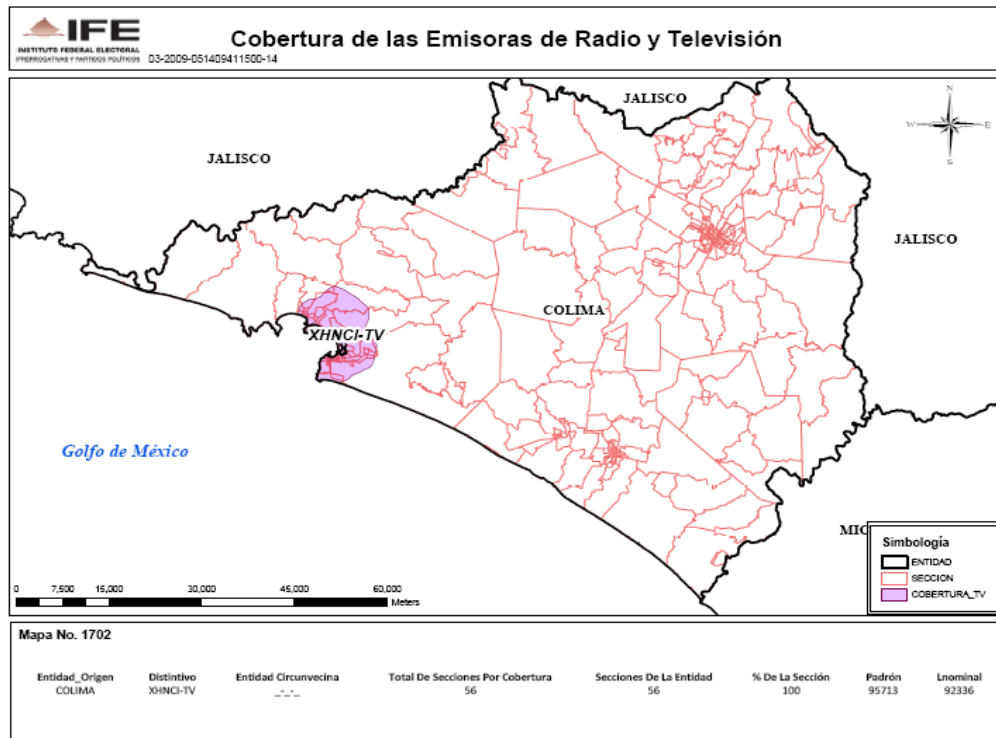
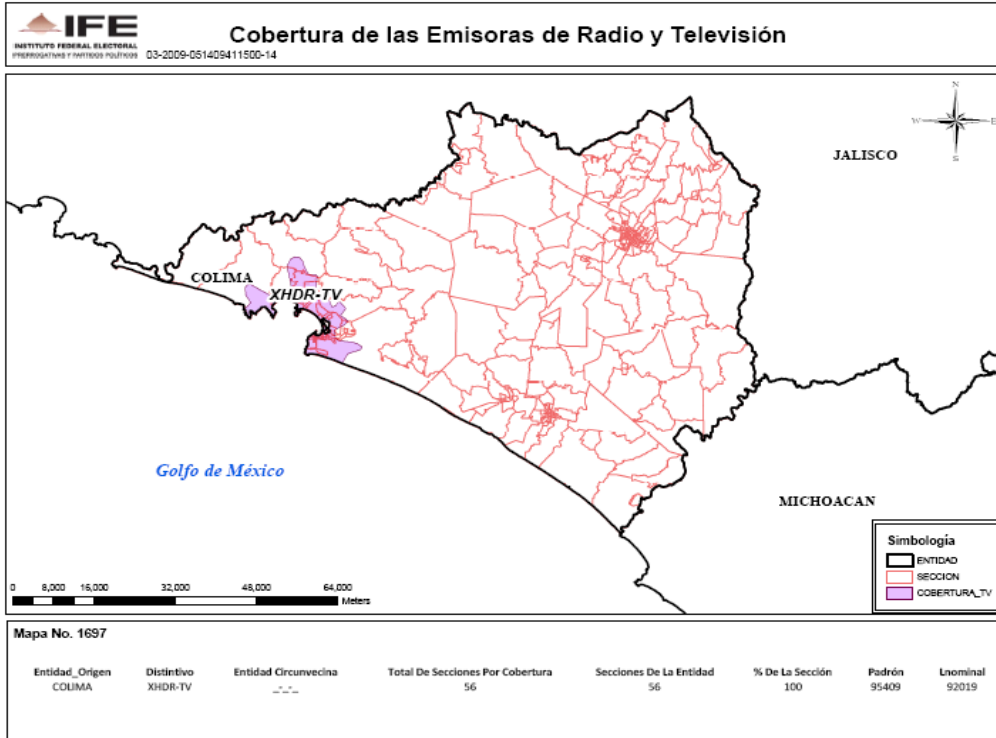


# Anexo 8

## Colima

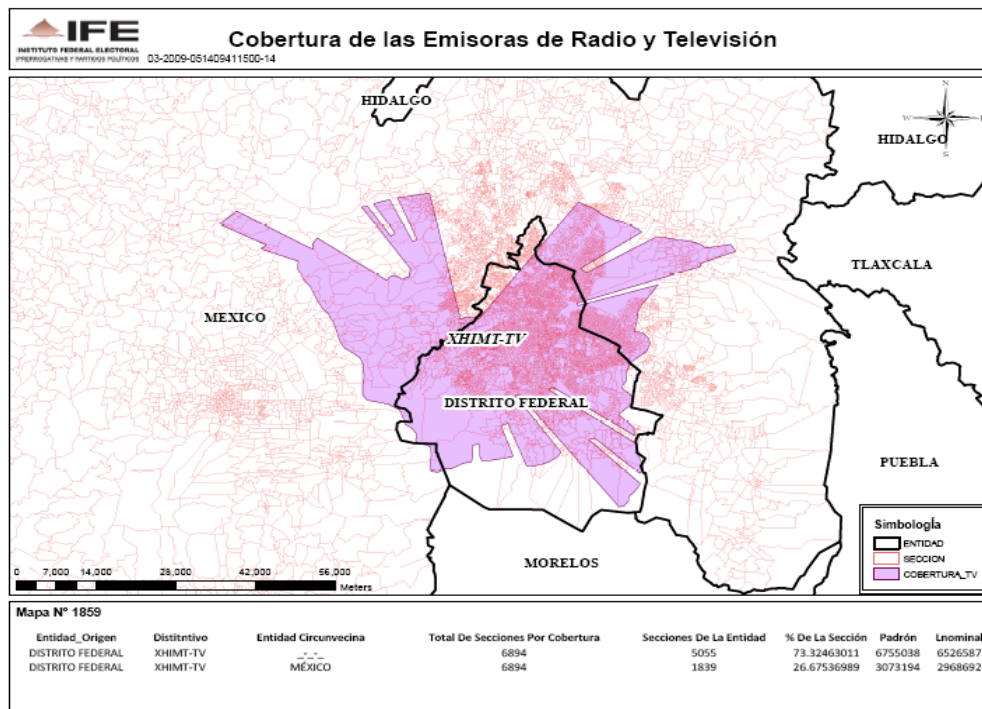
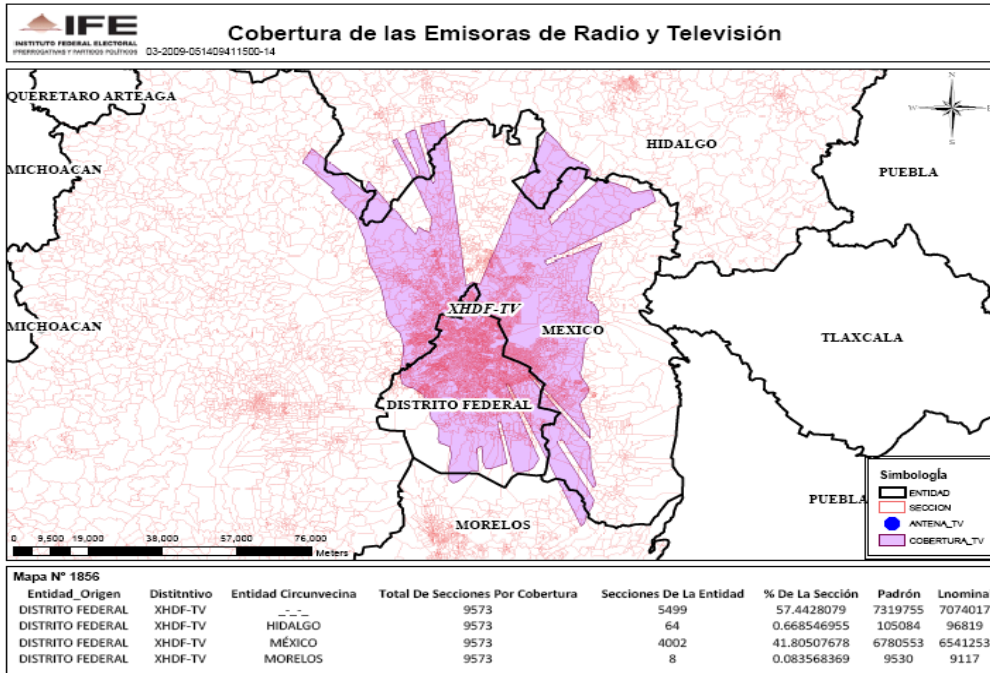






# Anexo 9

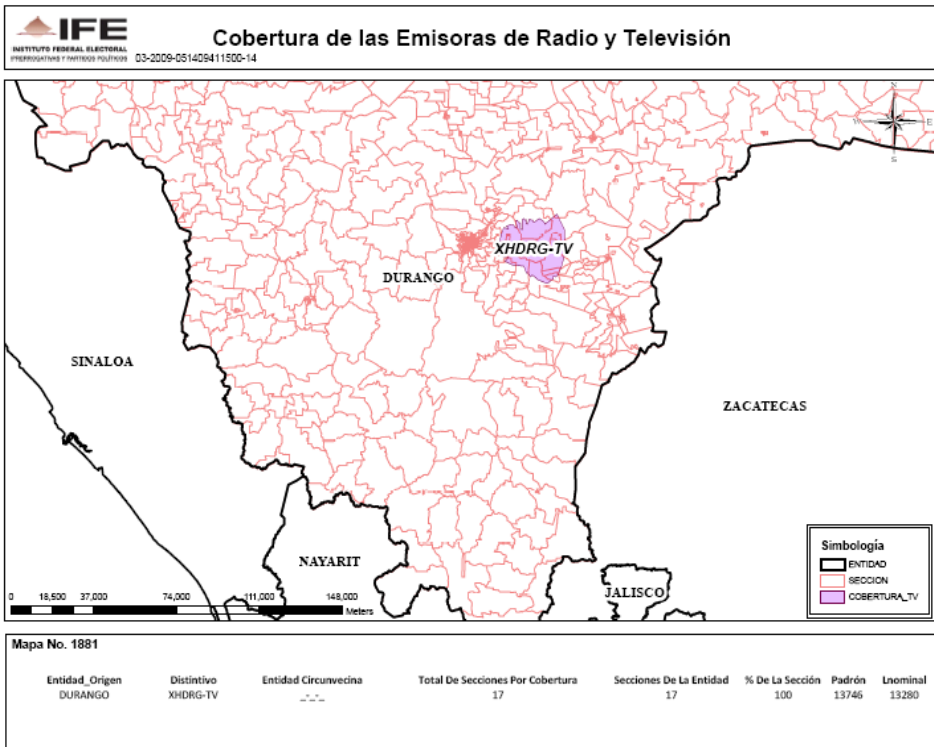
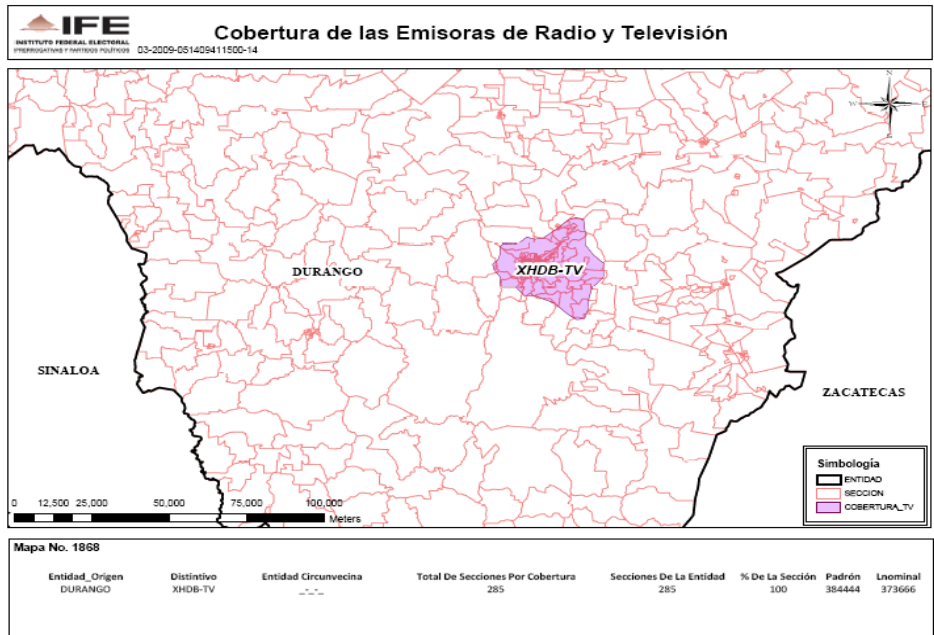
## Distrito Federal





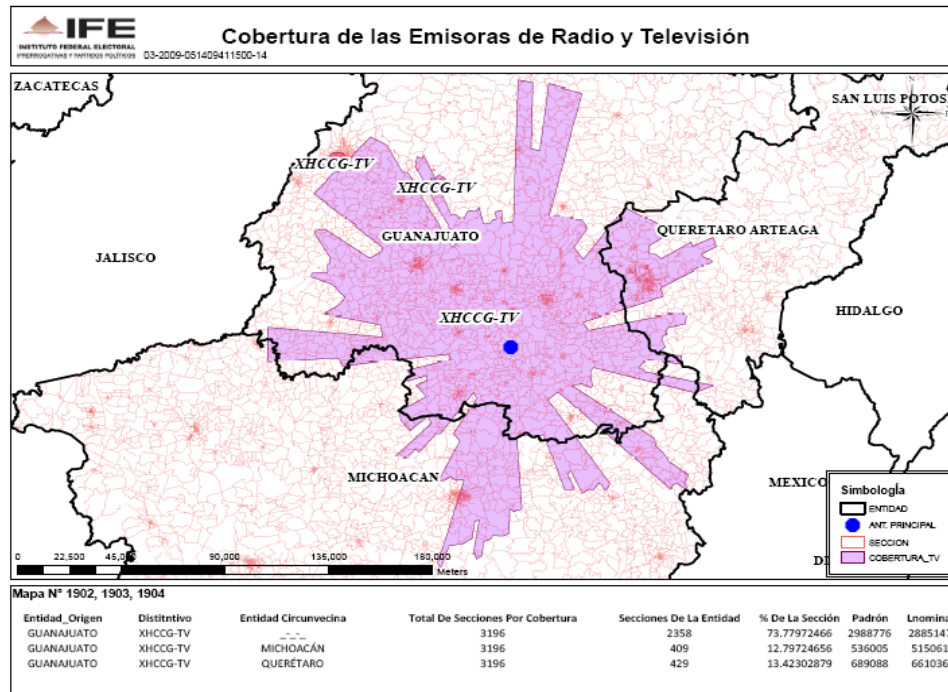
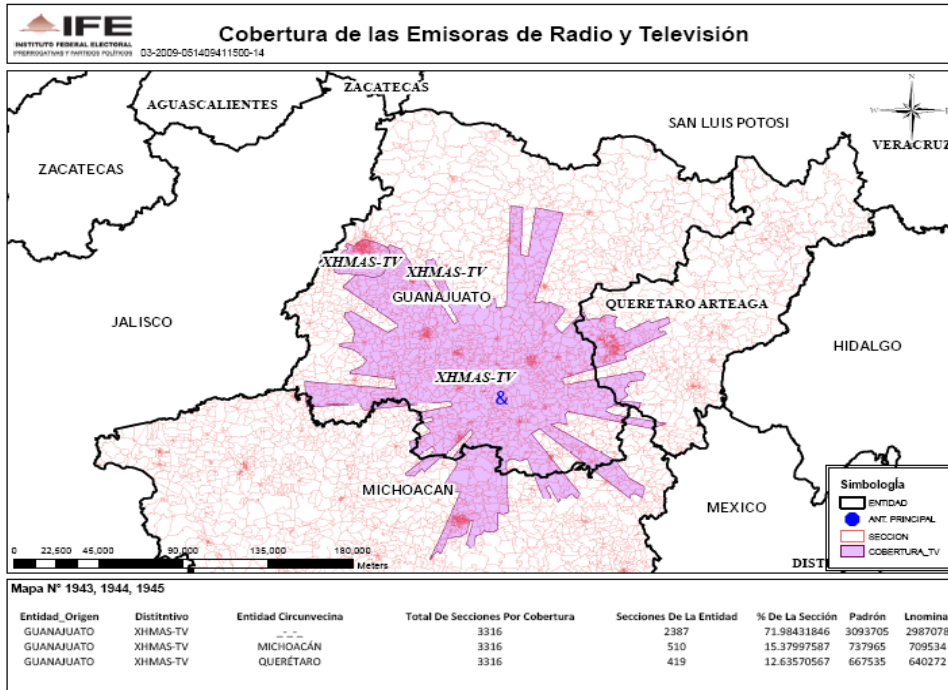
# Anexo 10

## Durango



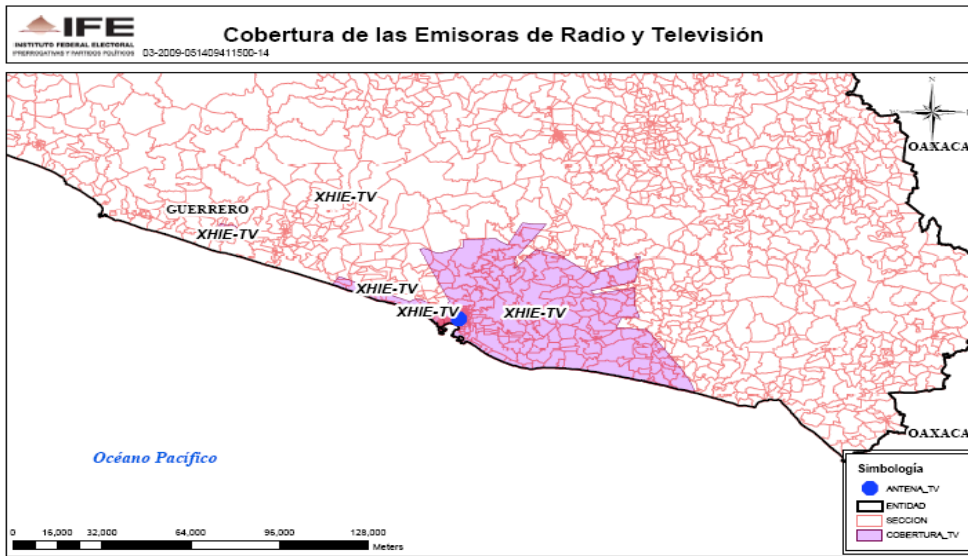
# Anexo 11

## Guanajuato



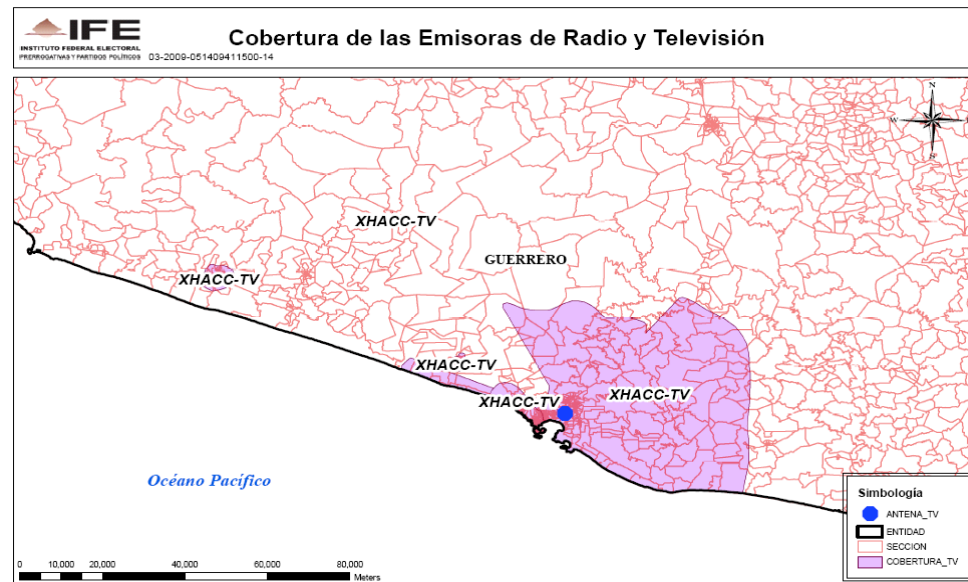
# Anexo 12

## Guerrero



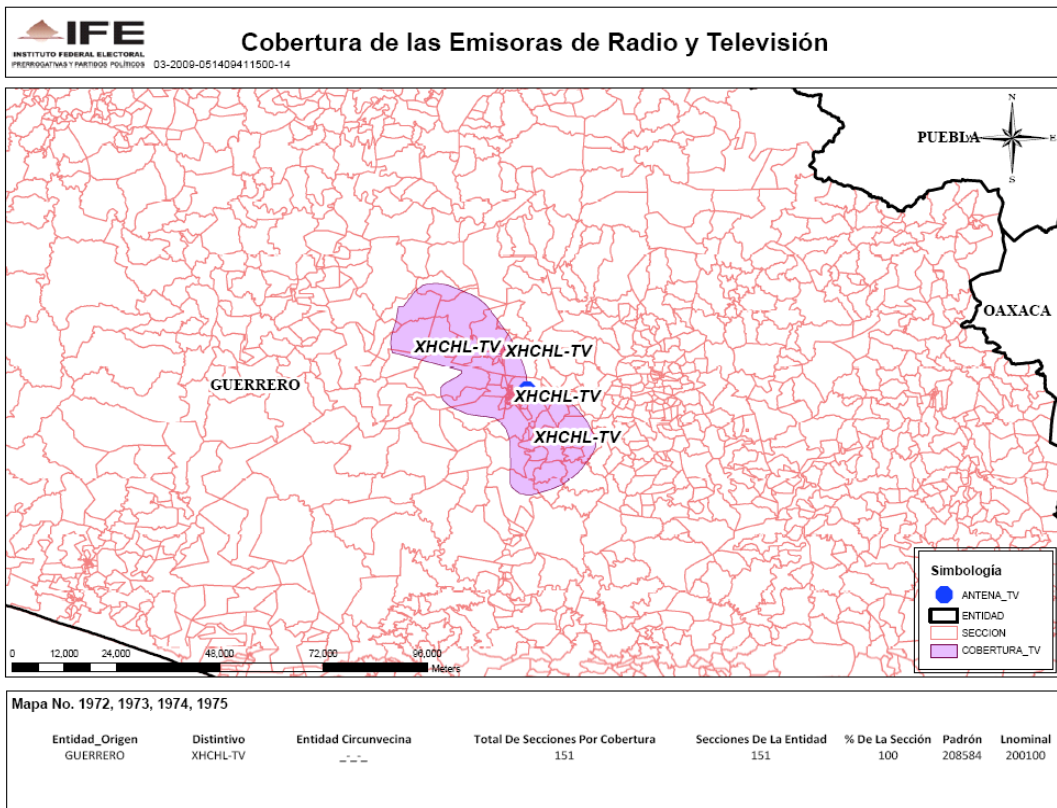
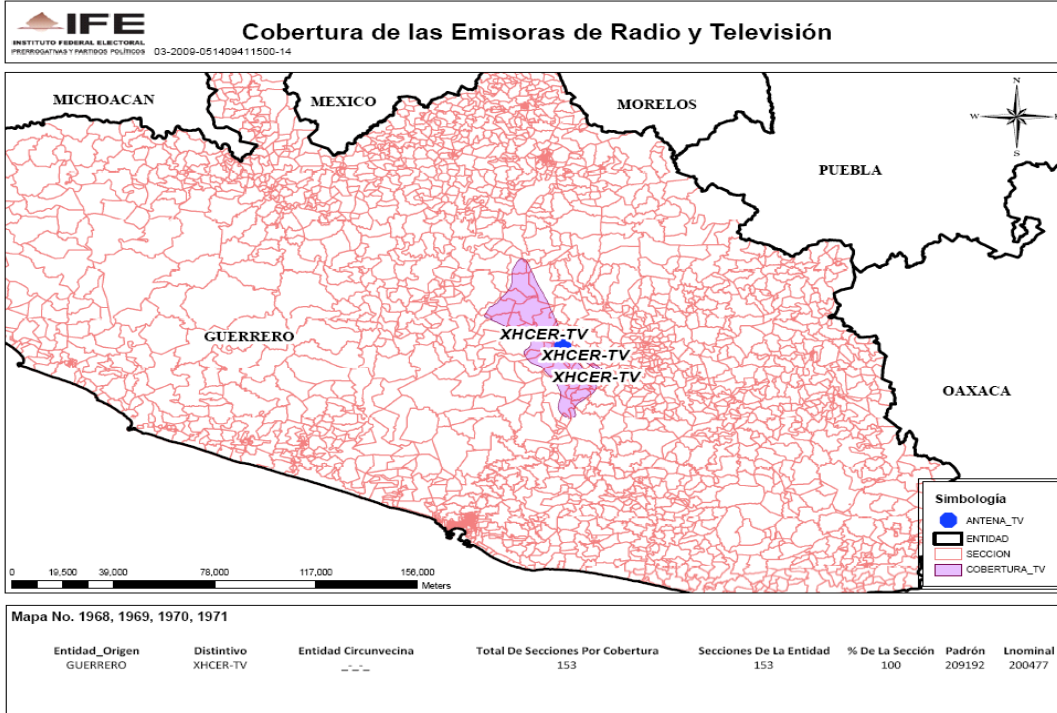
Mapa No. 1987, 1988, 1989, 1990, 1991

Entidad_Origen	Distintivo	Entidad Circunvecina	Total De Secciones Por Cobertura	Secciones De La Entidad	% De La Sección	Padrón	Lnominal
GUERRERO	XHIE-TV	--	679	679	100	865223	830349

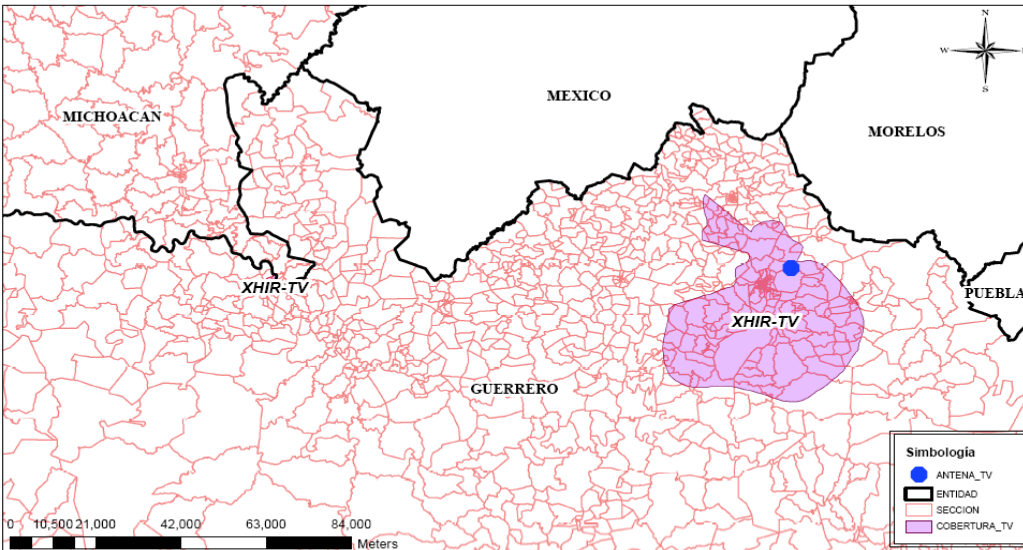


Mapa No. 1952, 1953, 1954, 1955, 1956

Entidad_Origen	Distintivo	Entidad Circunvecina	Total De Secciones Por Cobertura	Secciones De La Entidad	% De La Sección	Padrón	Lnominal
GUERRERO	XHACC-TV	--	601	601	100	810916	778806







Mapa No. 1998, 1999

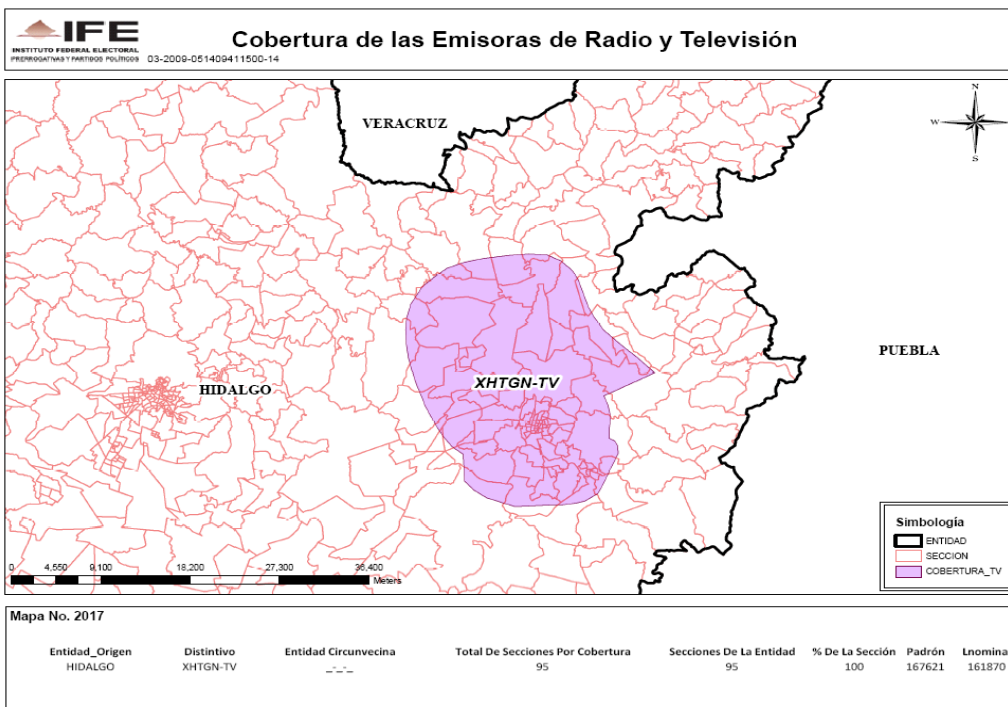
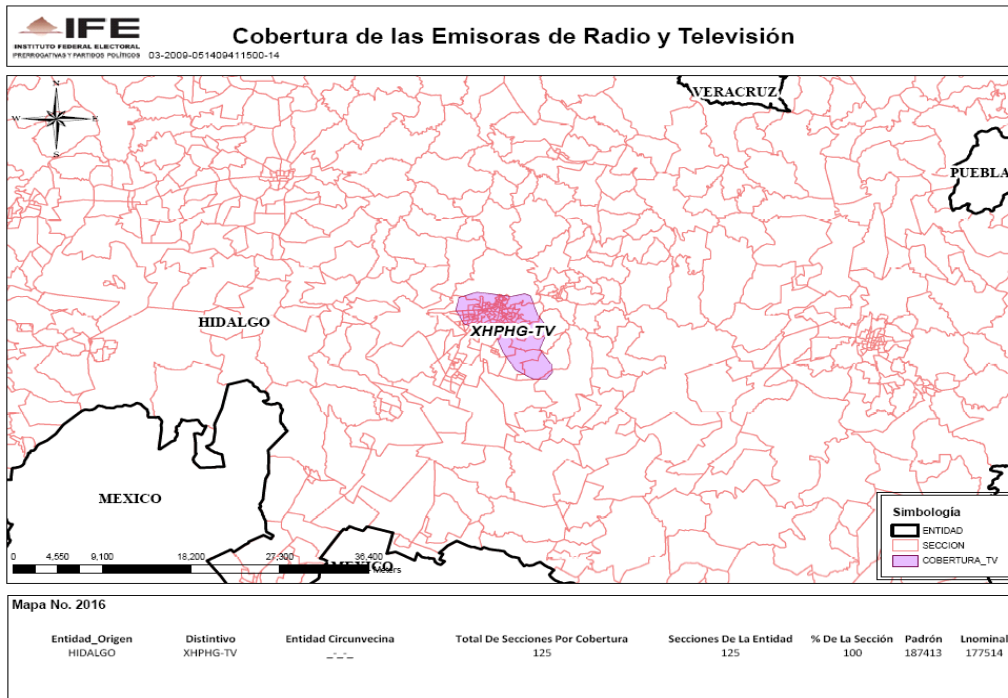
Entidad_Origen	Distintivo	Entidad Circunvecina	Total De Secciones Por Cobertura	Secciones De La Entidad	% De La Sección	Padrón	Lnominal
GUERRERO	XHIR-TV	GUERRERO	214	209	97.6635514	200866	192313
GUERRERO	XHIR-TV	MICHOACÁN	214	5	2.336448598	5686	5481



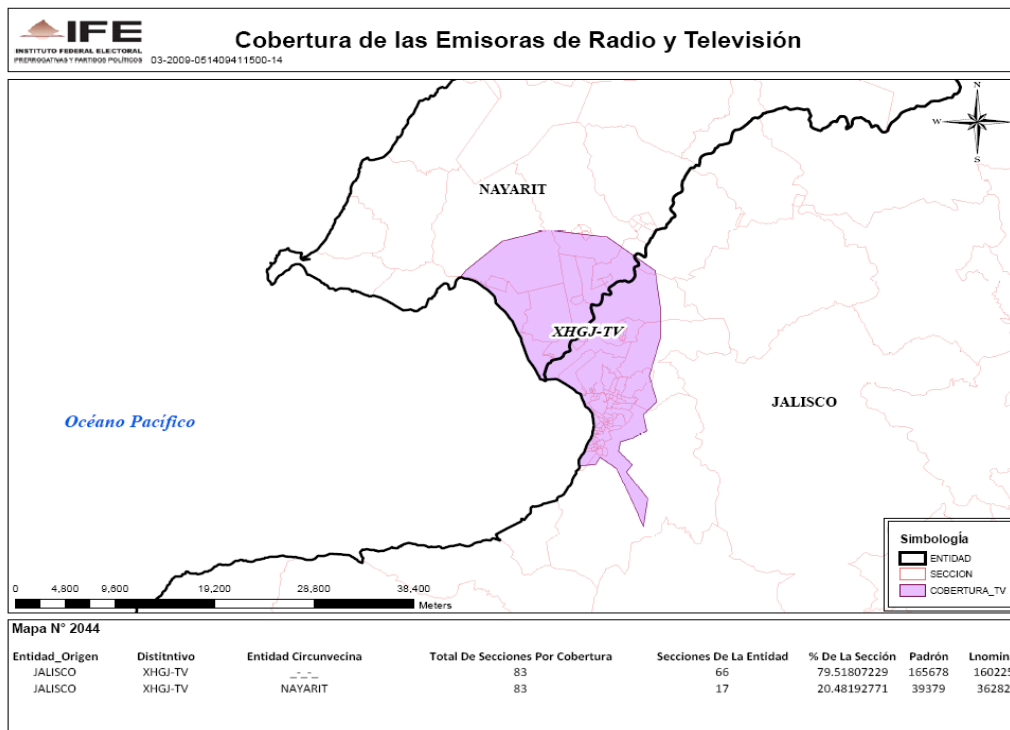
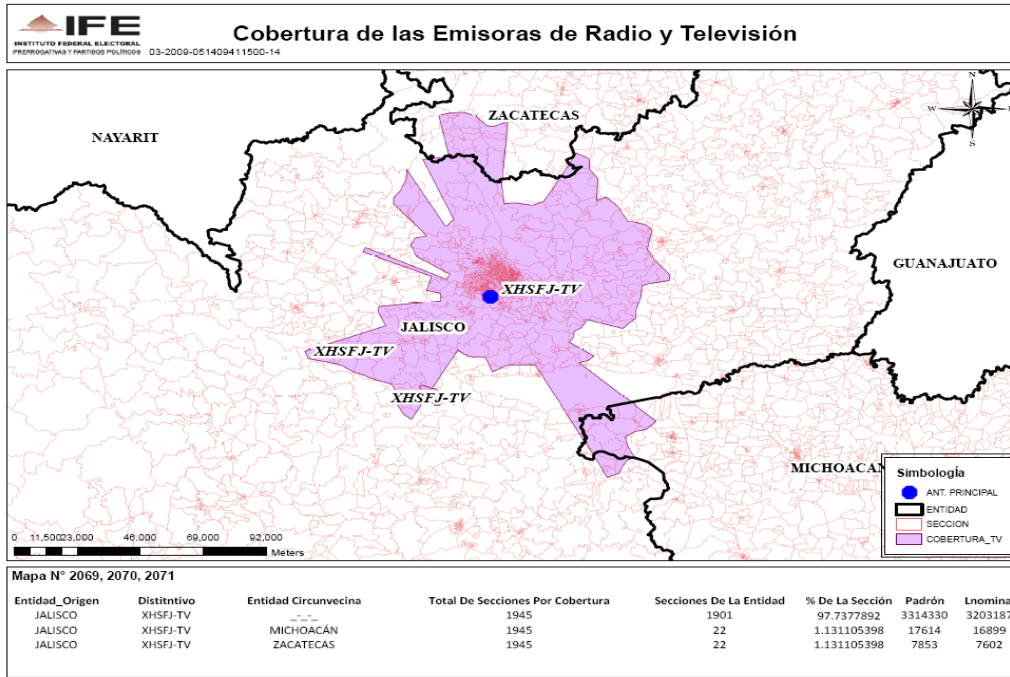
Mapa No. 2007, 2008

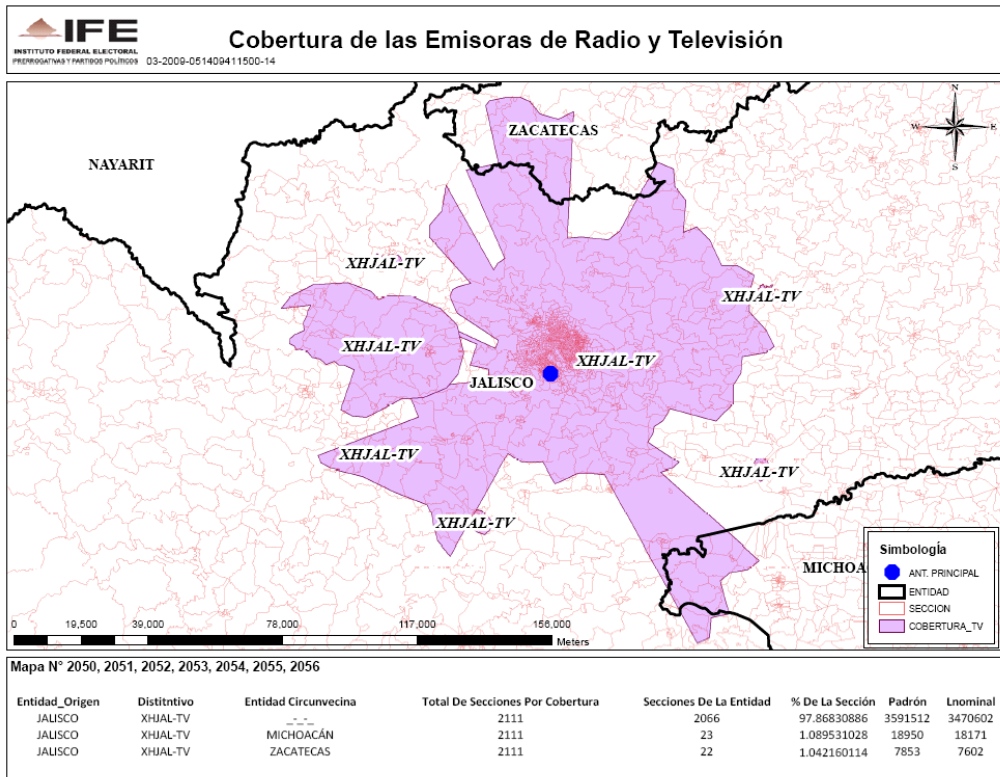
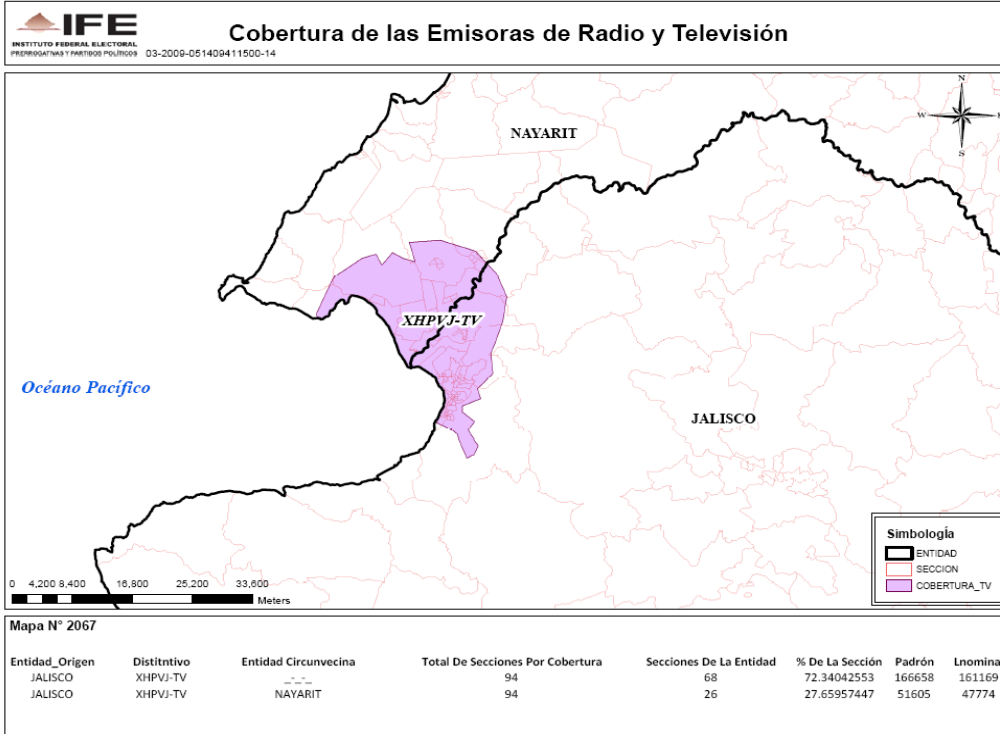
Entidad_Origen	Distintivo	Entidad Circunvecina	Total De Secciones Por Cobertura	Secciones De La Entidad	% De La Sección	Padrón	Lnominal
GUERRERO	XHTUX-TV	-- --	206	206	100	208014	199381

# Anexo 13 Hidalgo



# Anexo 14 Jalisco

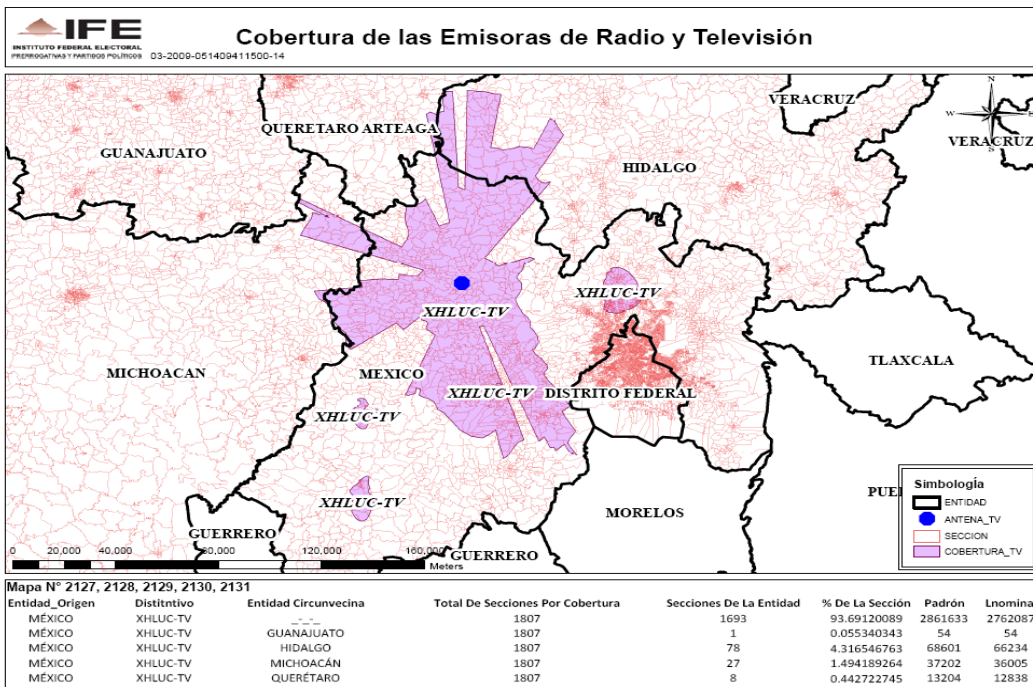
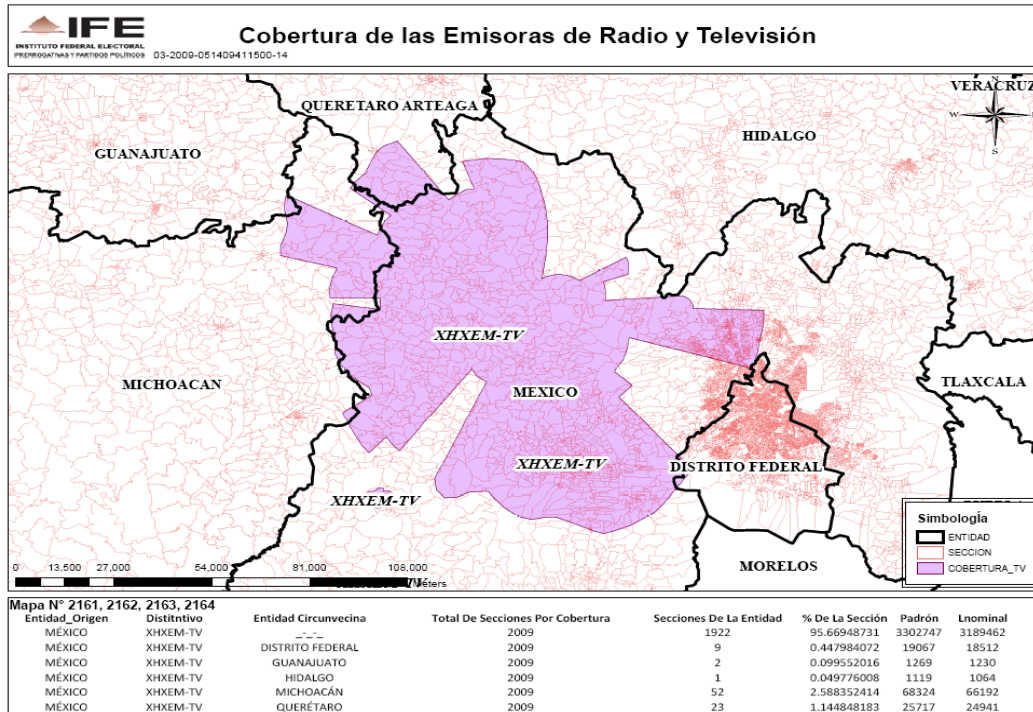




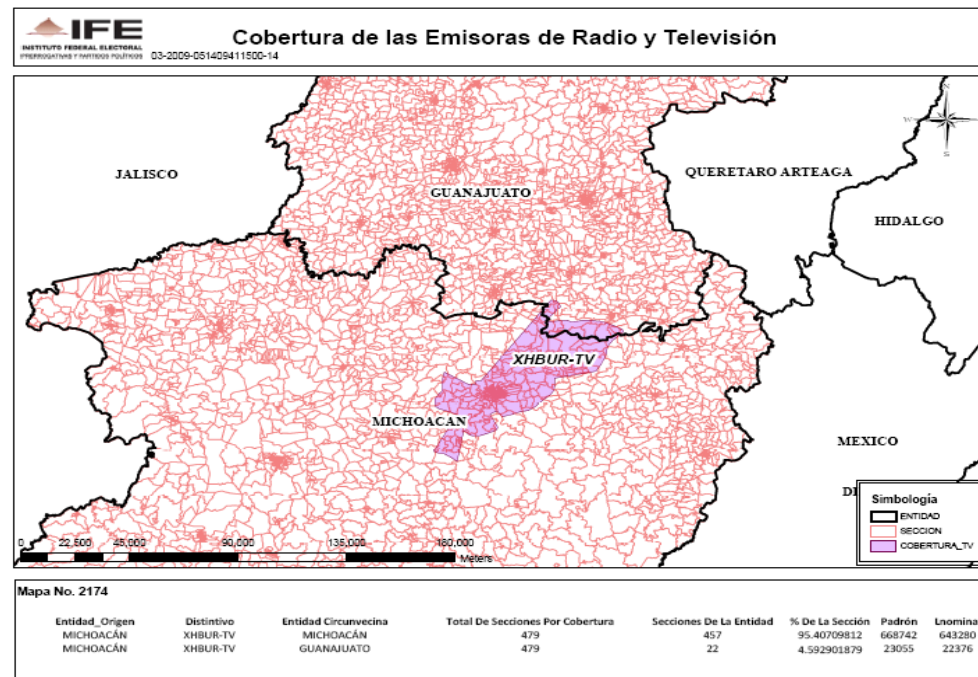
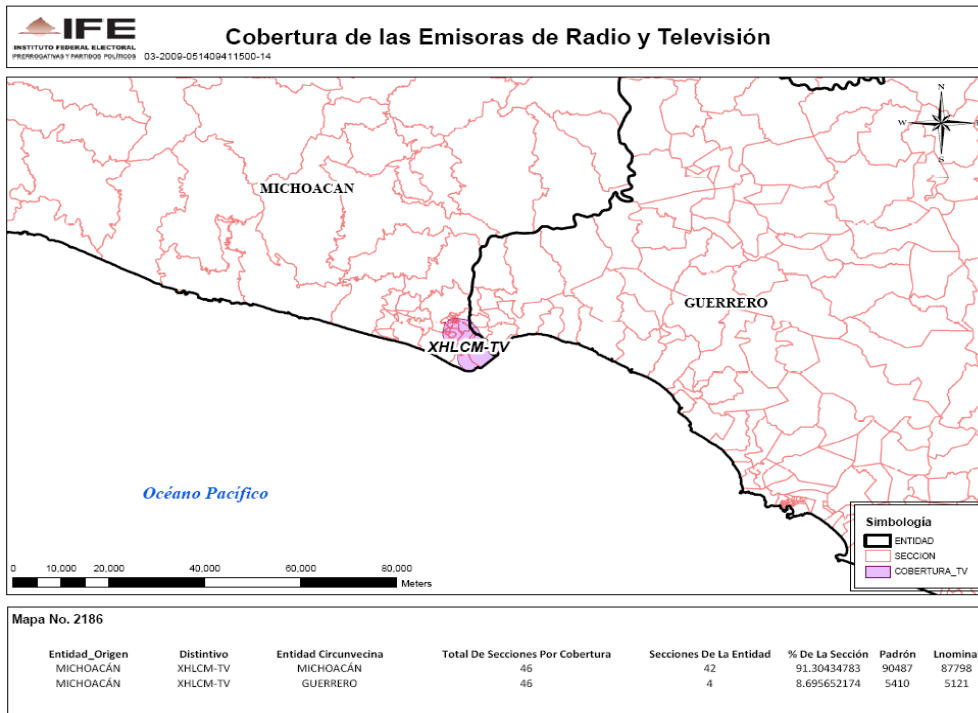


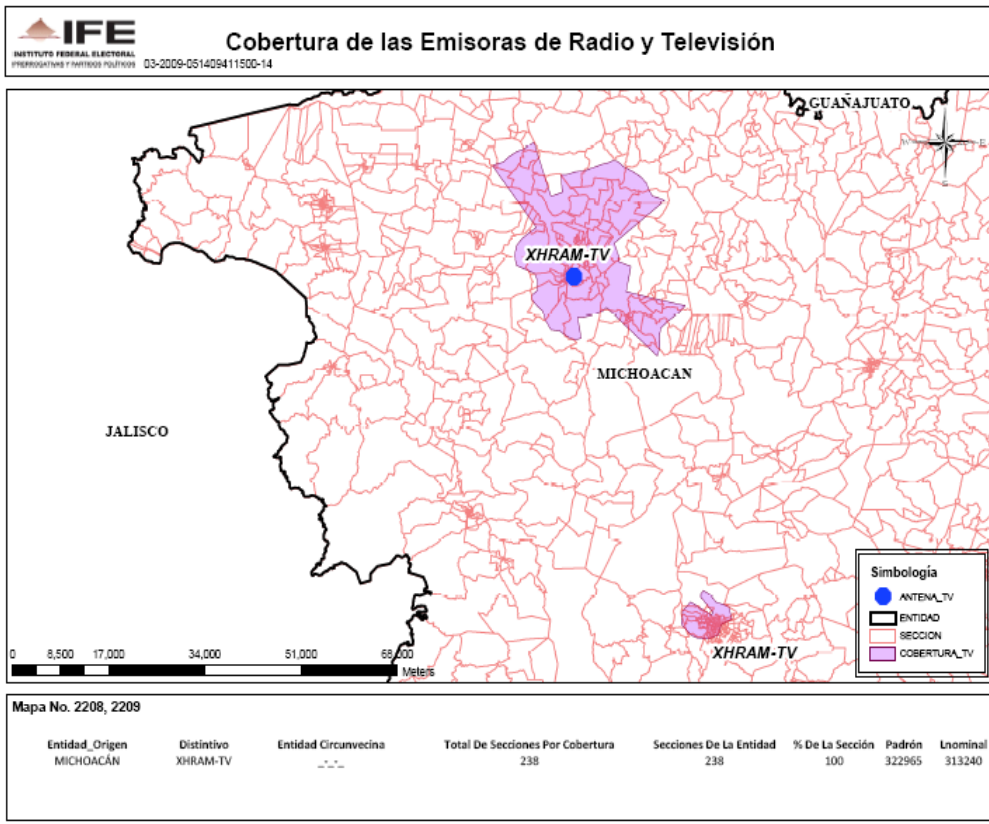
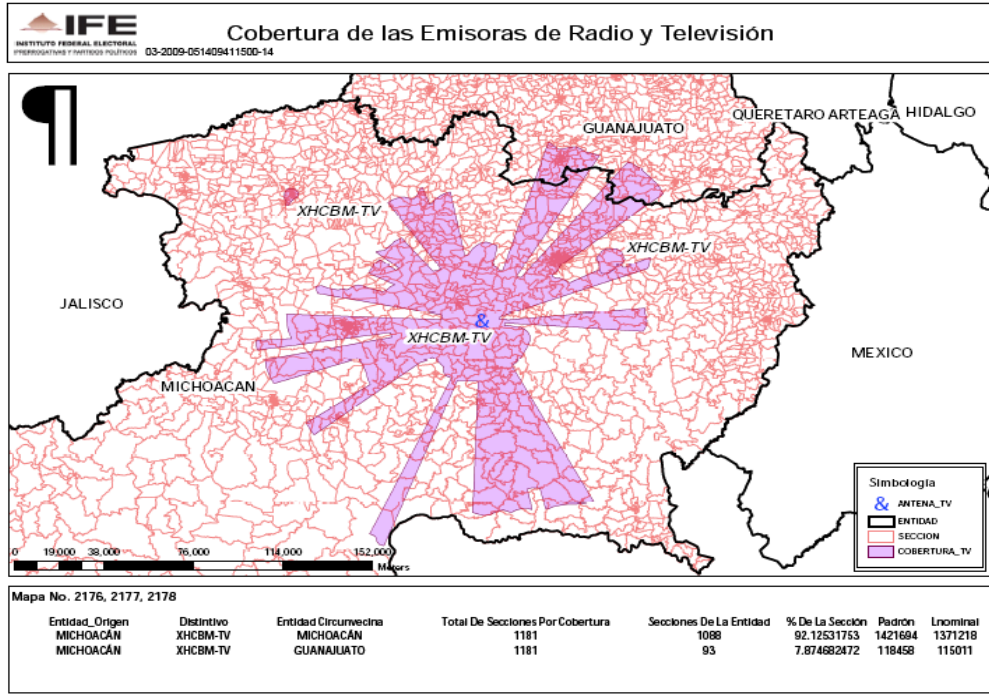
# Anexo 15

## Estado de México

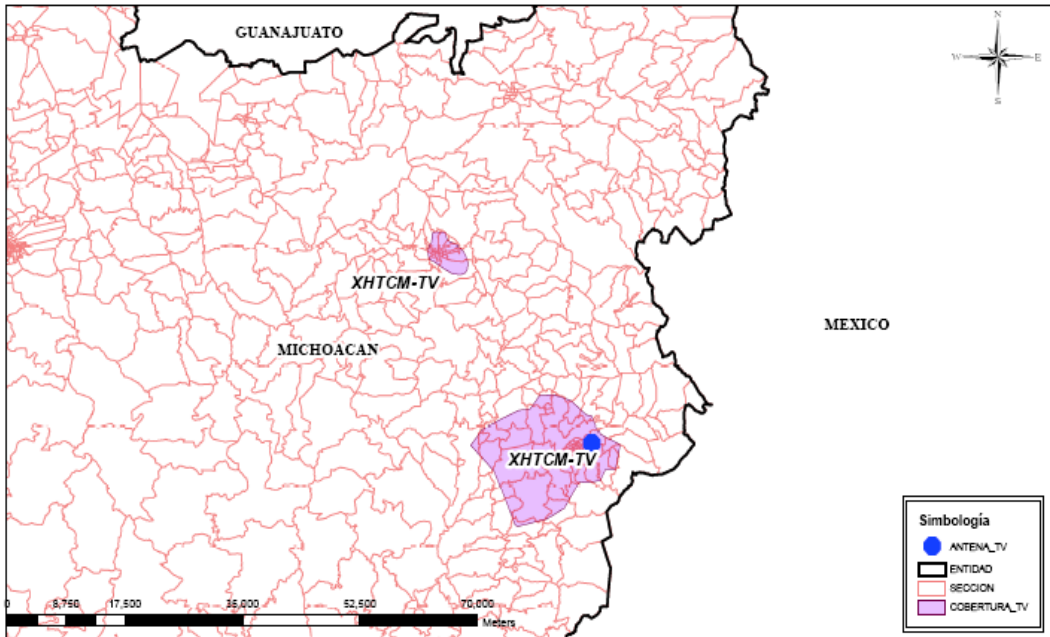


# Anexo 16 Michoacán





**Cobertura de las Emisoras de Radio y Televisión**



**Simbología**

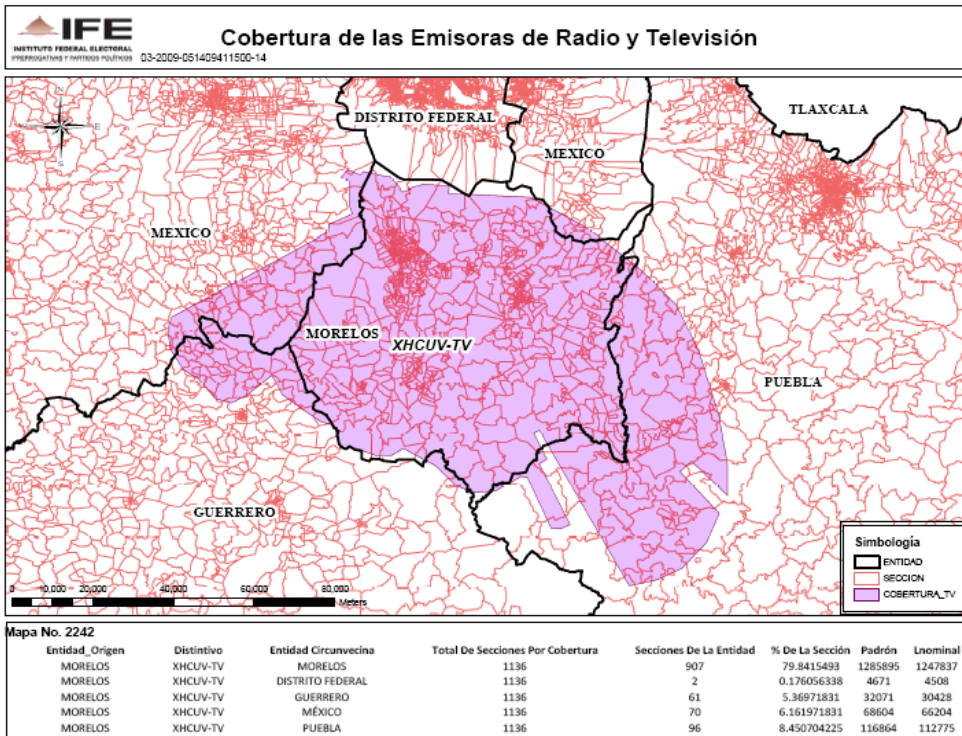
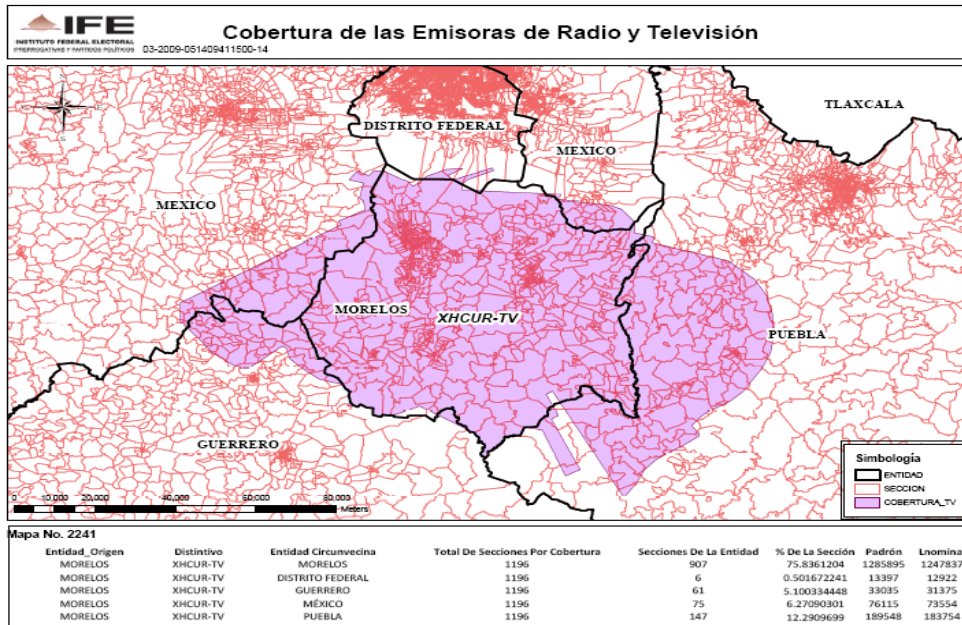
- ANTENA\_TV
- ▭ ENTIDAD
- ▭ SECCION
- ▭ COBERTURA\_TV

Mapa No. 2212, 2213

Entidad_Origen	Distintivo	Entidad_Circunvecina	Total De Secciones Por Cobertura	Secciones De La Entidad	% De La Sección	Padrón	Inominal
MICHOACÁN	XHTCM-TV	--	101	101	100	149632	144963

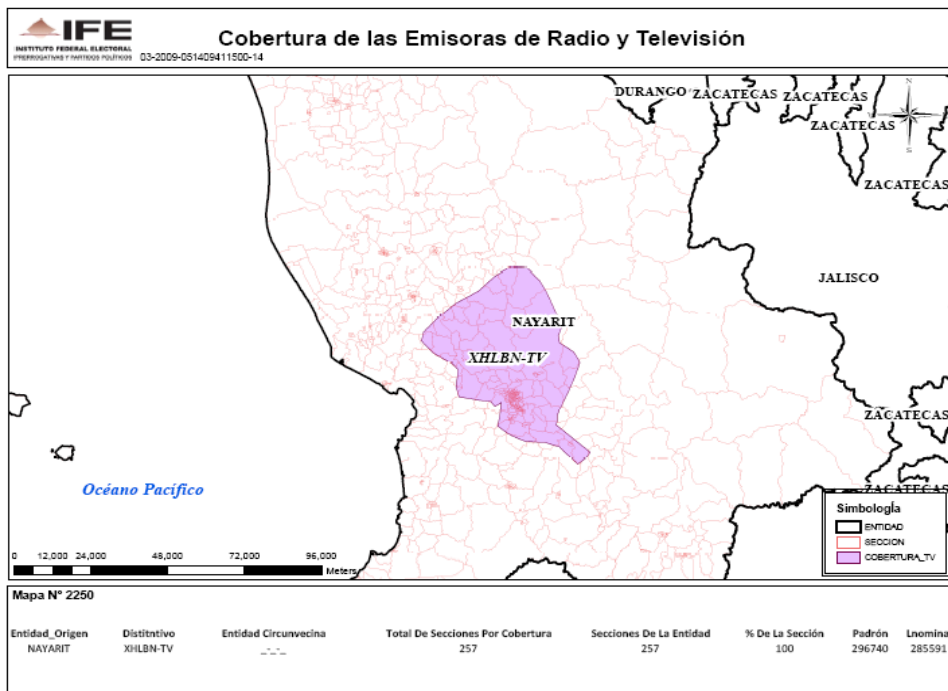
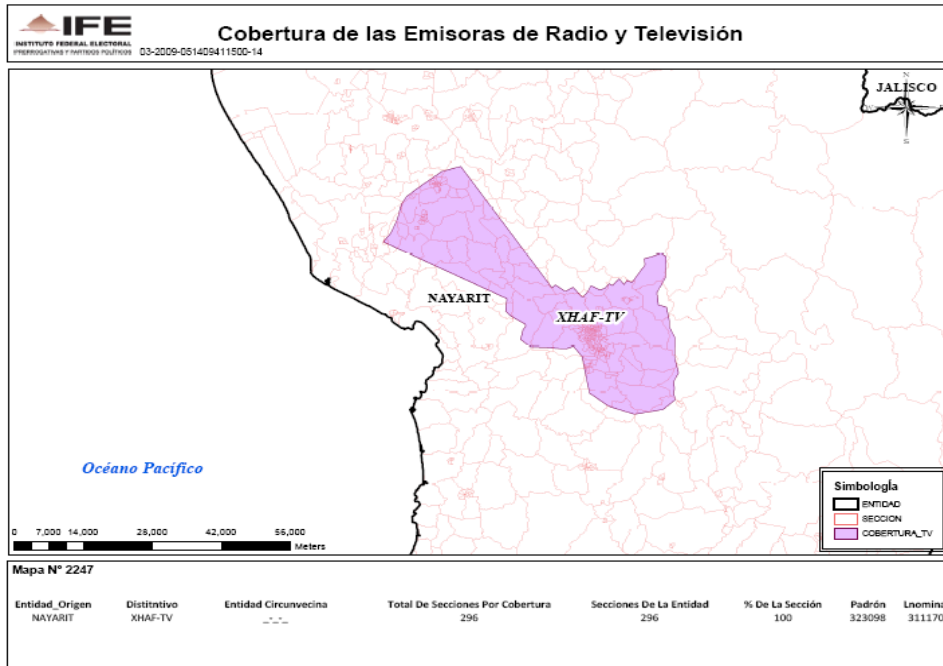


# Anexo 17 Morelos



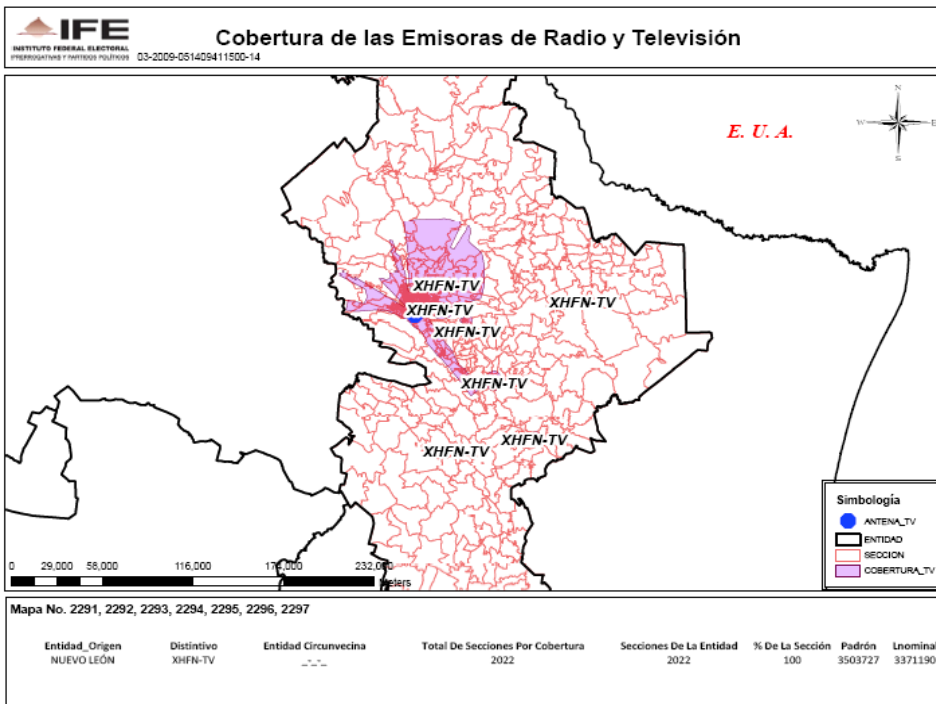
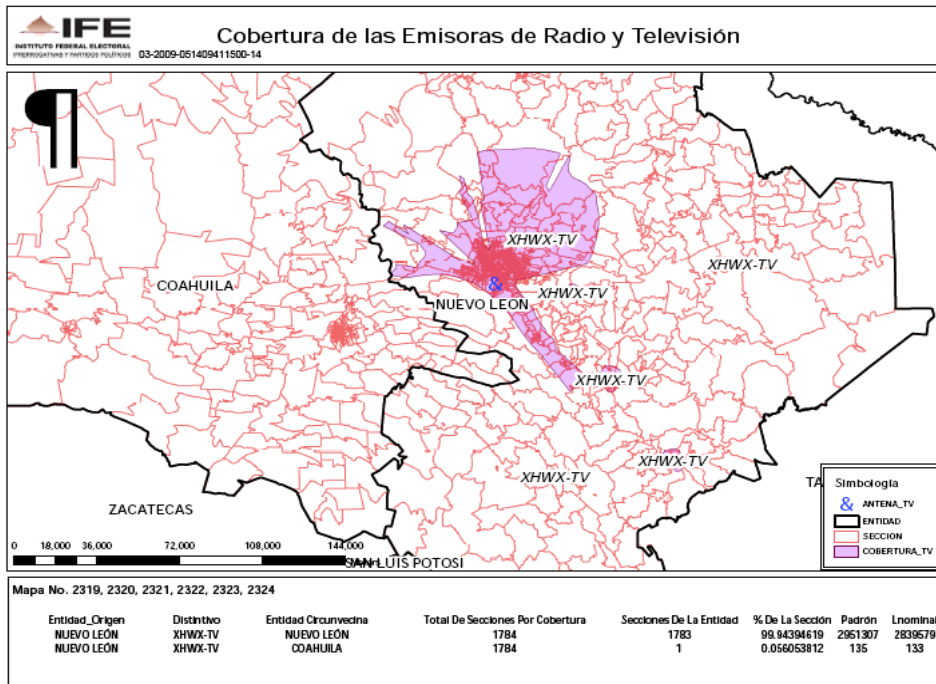
# Anexo 18

## Nayarit



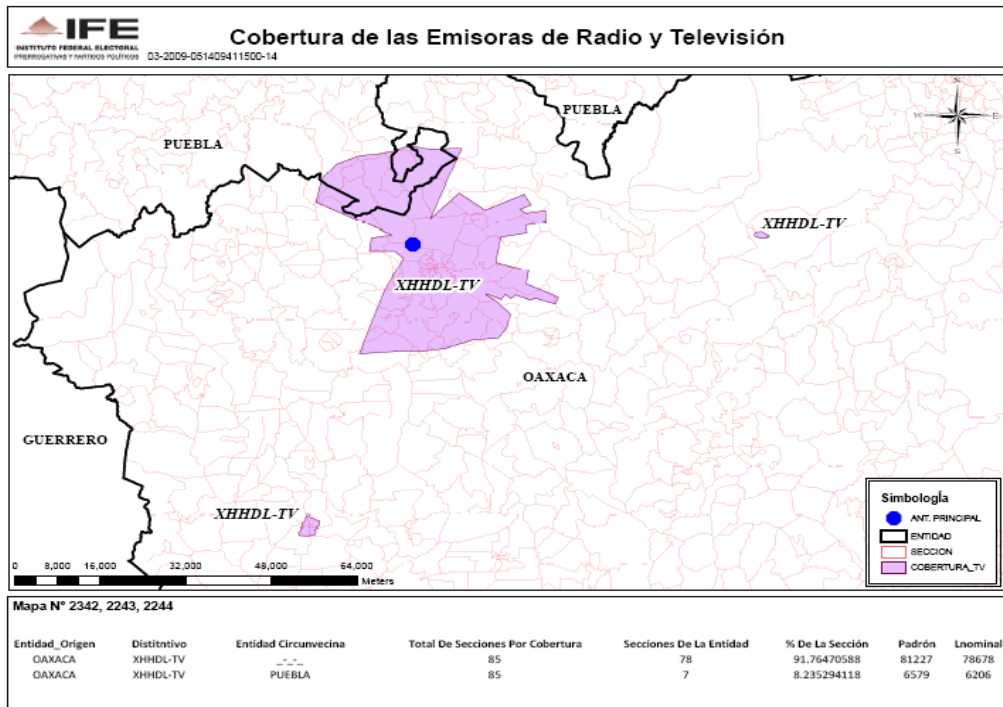
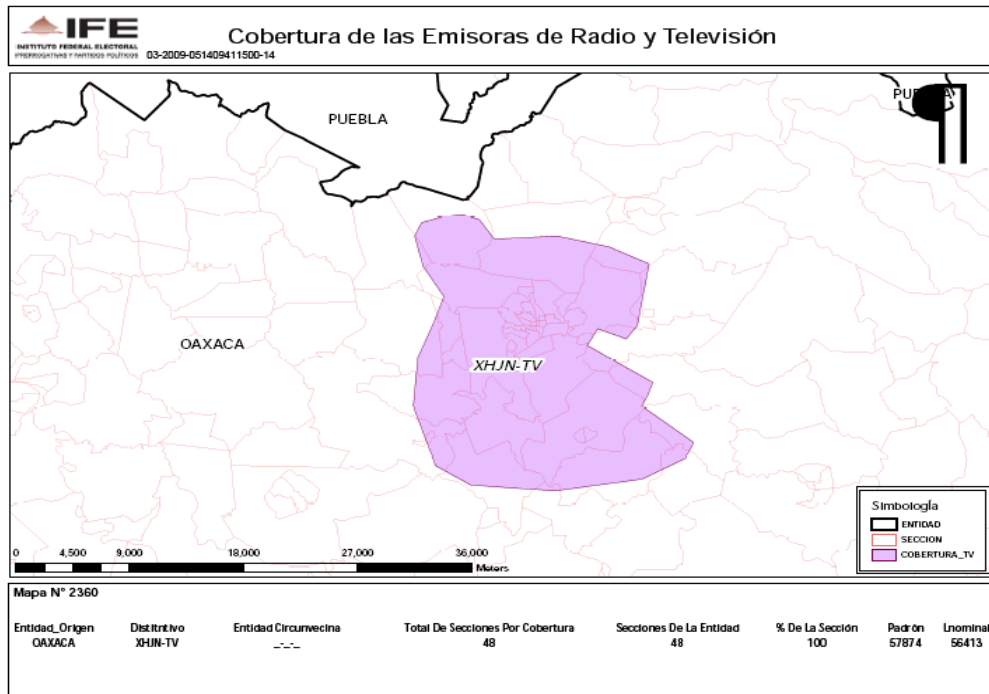
# Anexo 19

## Nuevo León

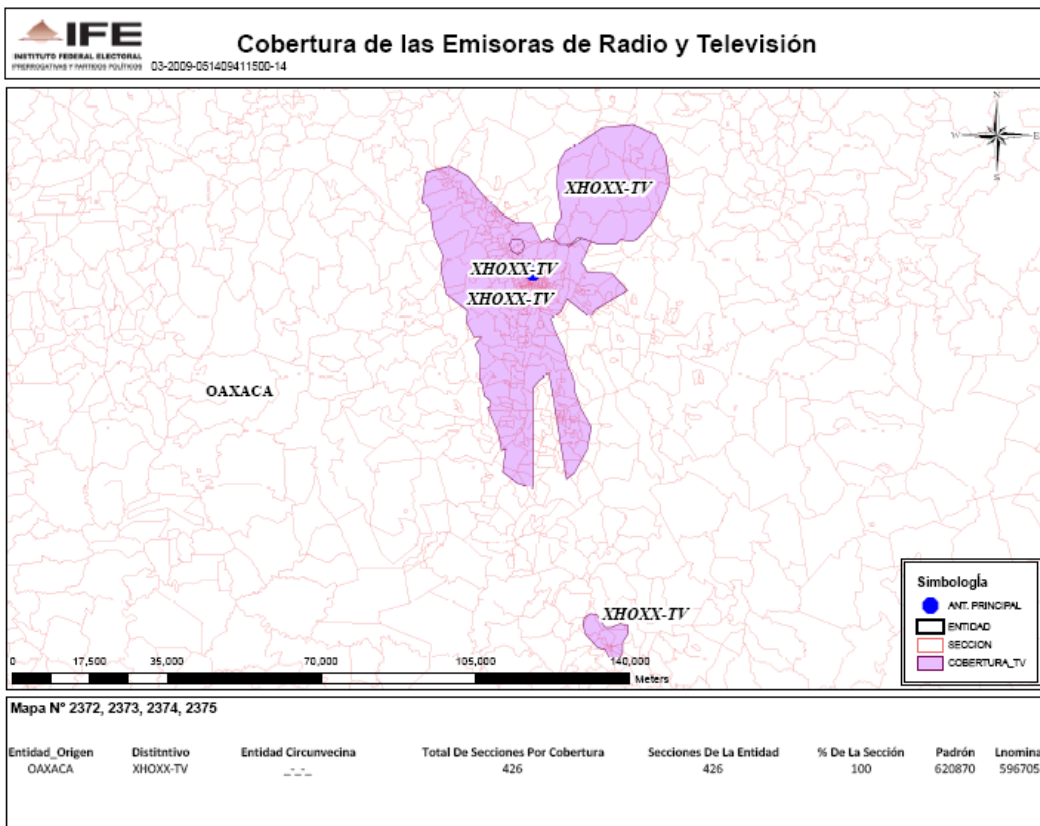
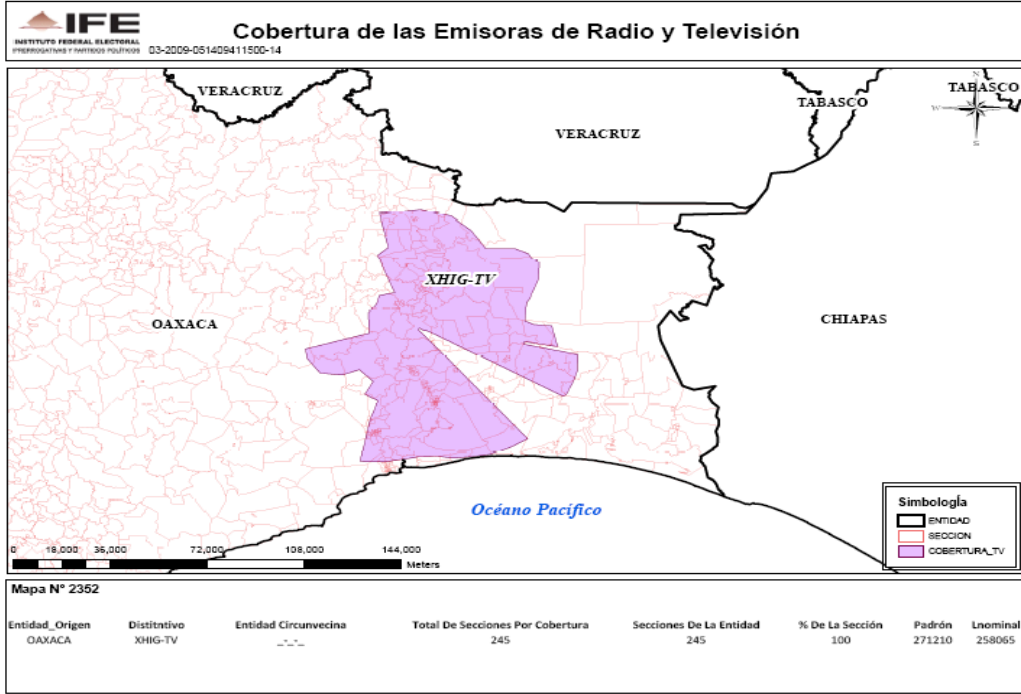


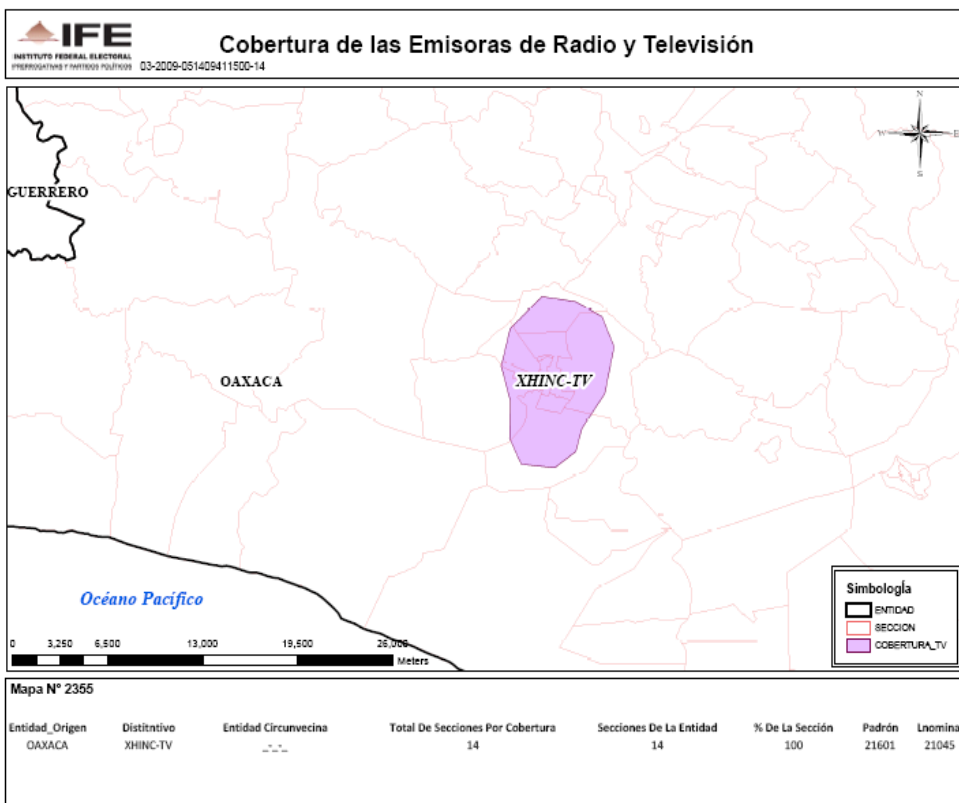
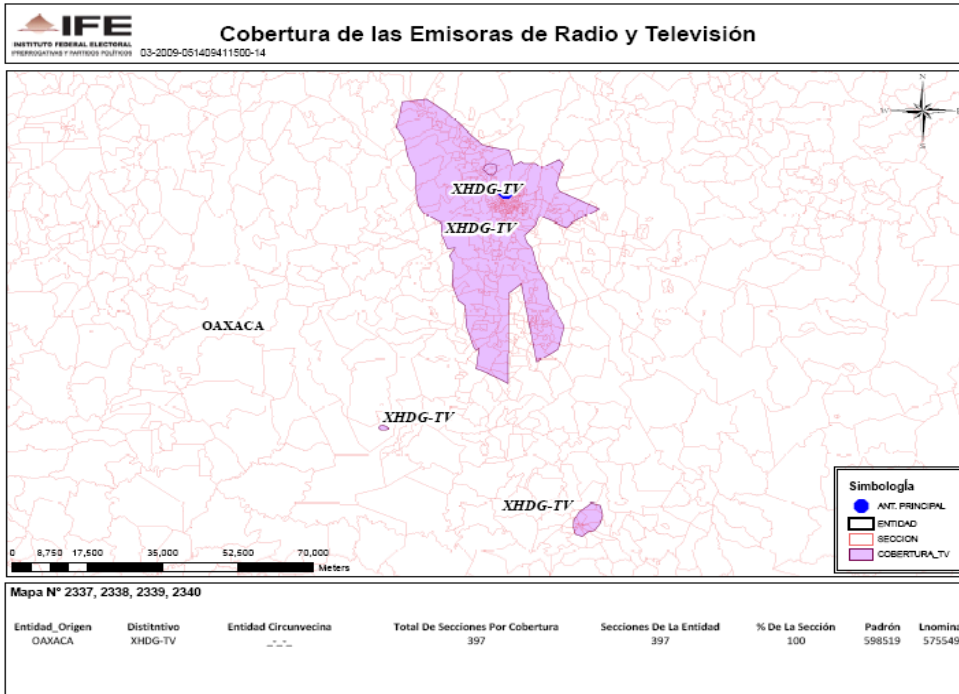
# Anexo 20

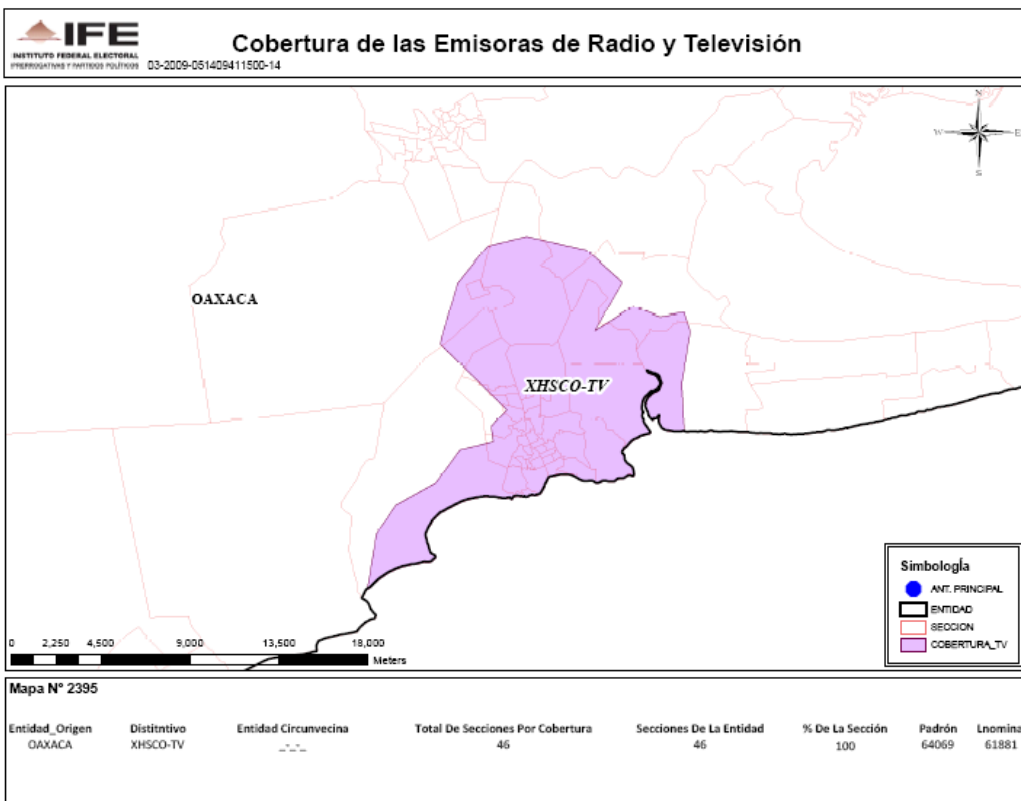
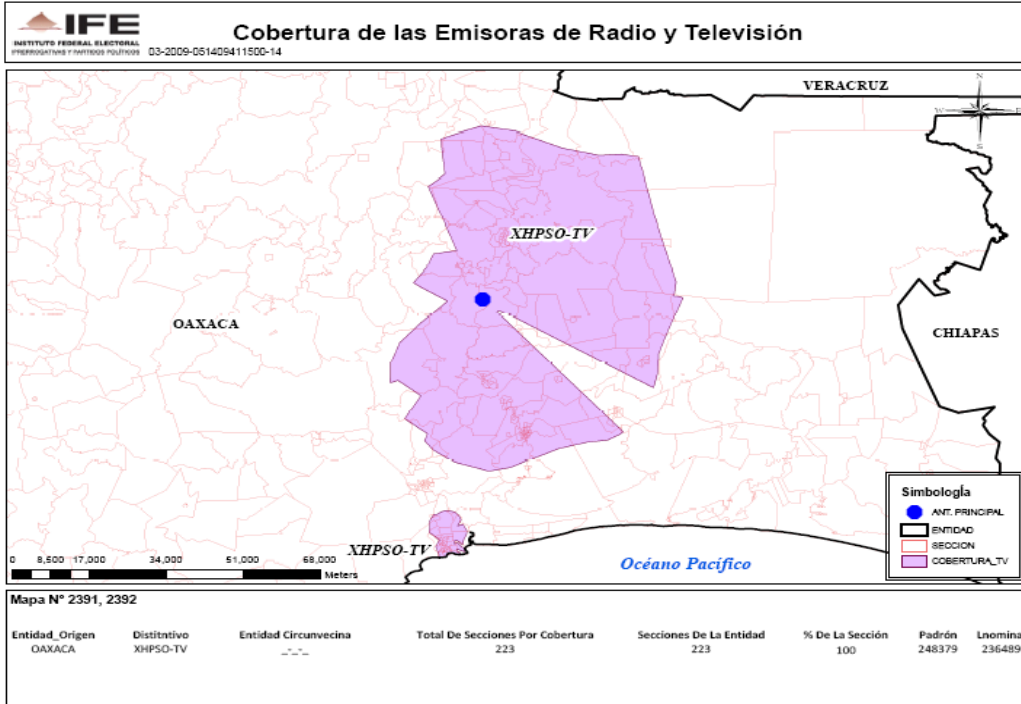
## Oaxaca



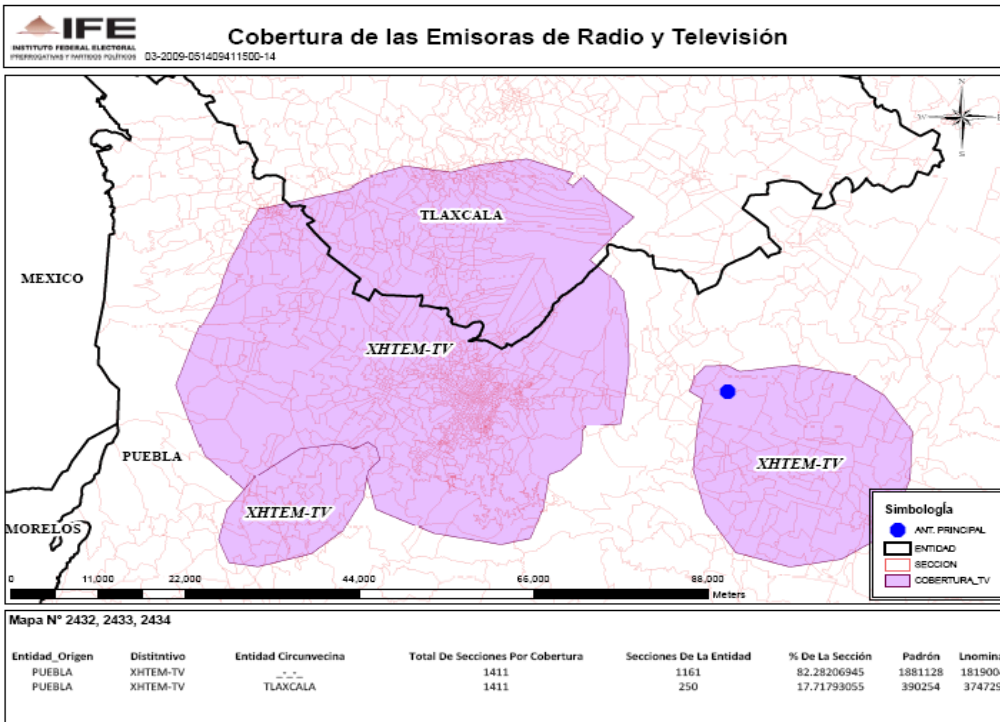
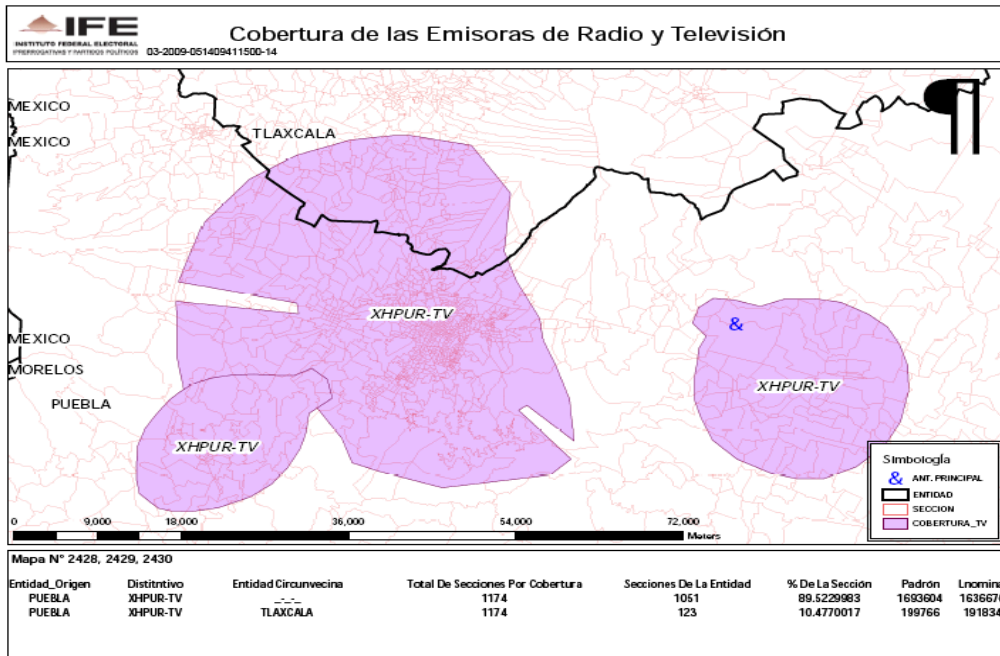


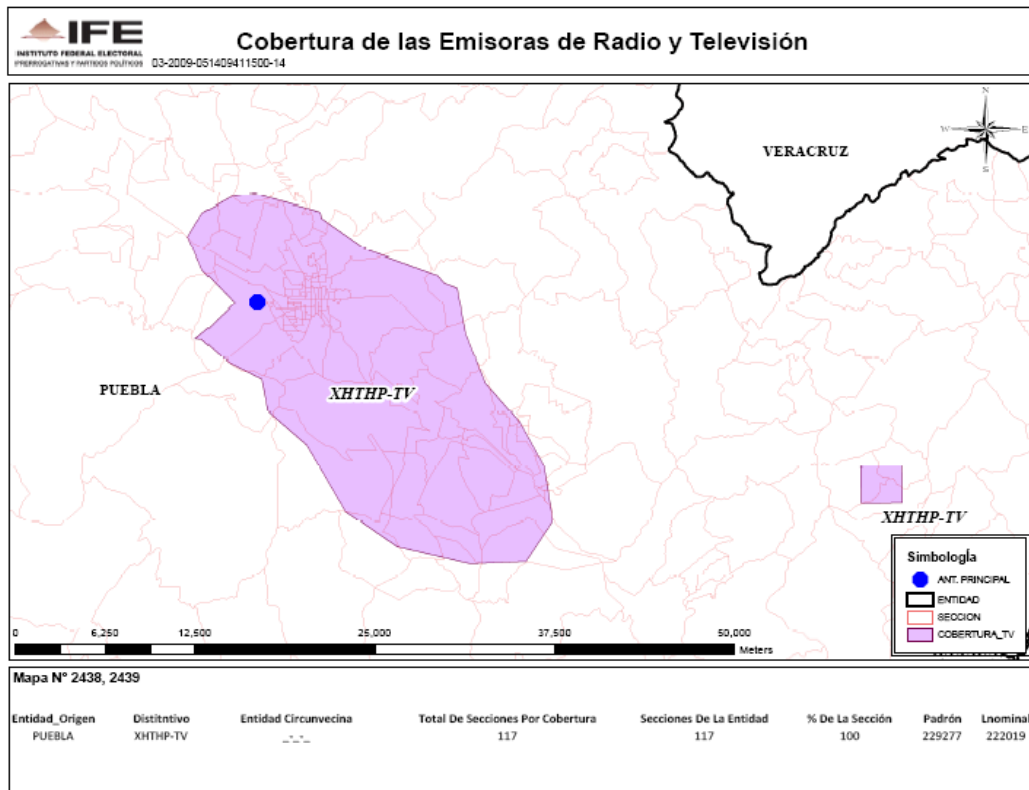
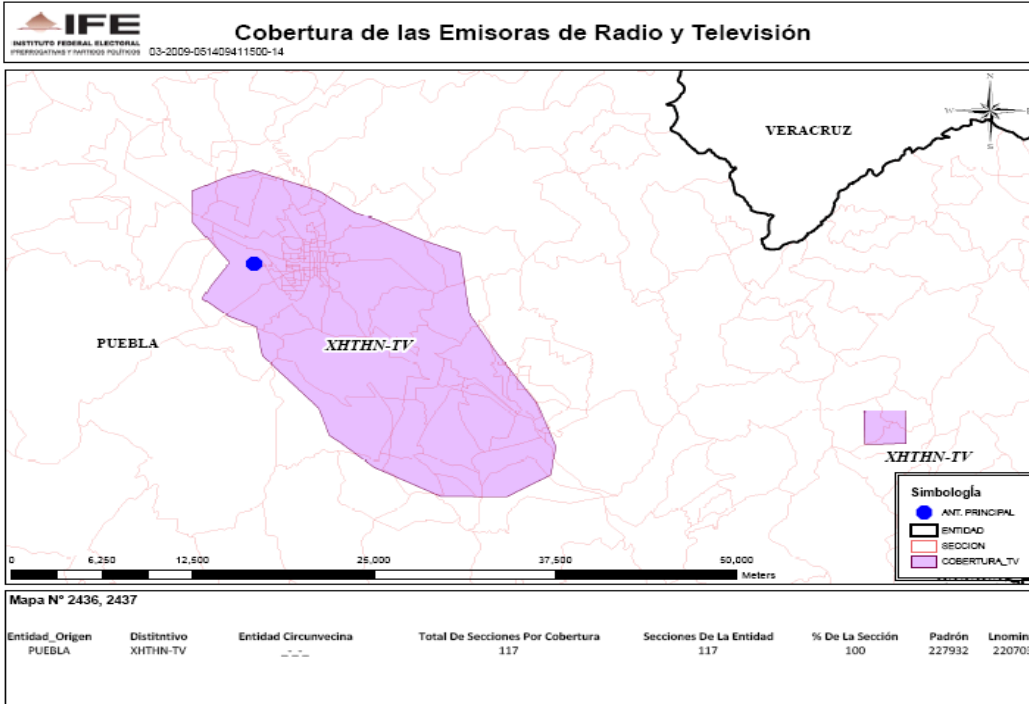






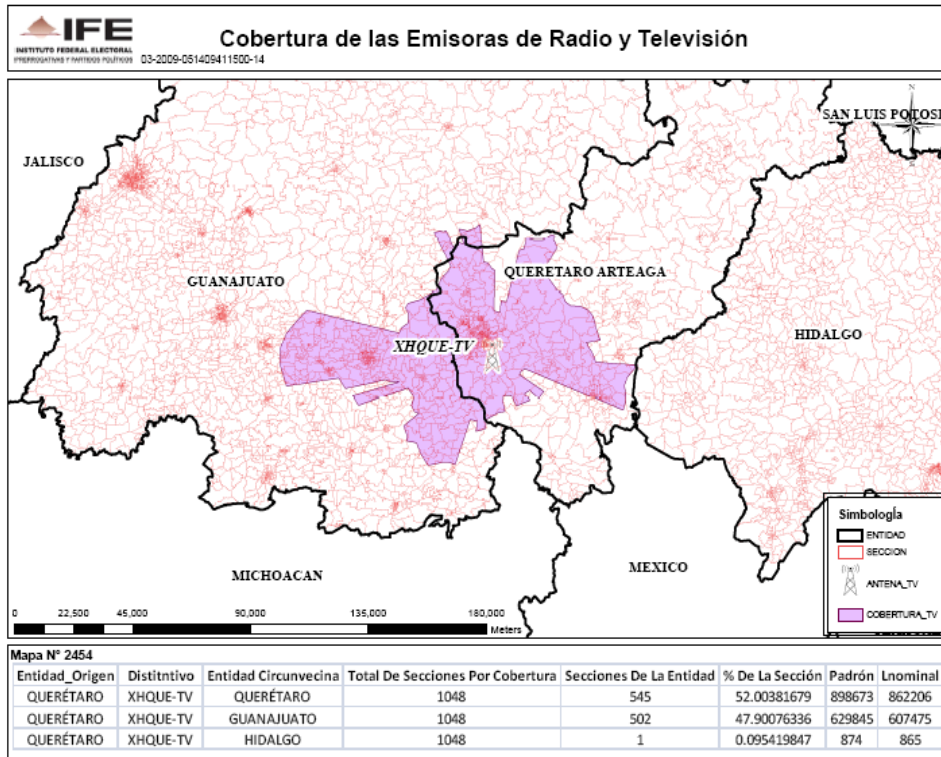
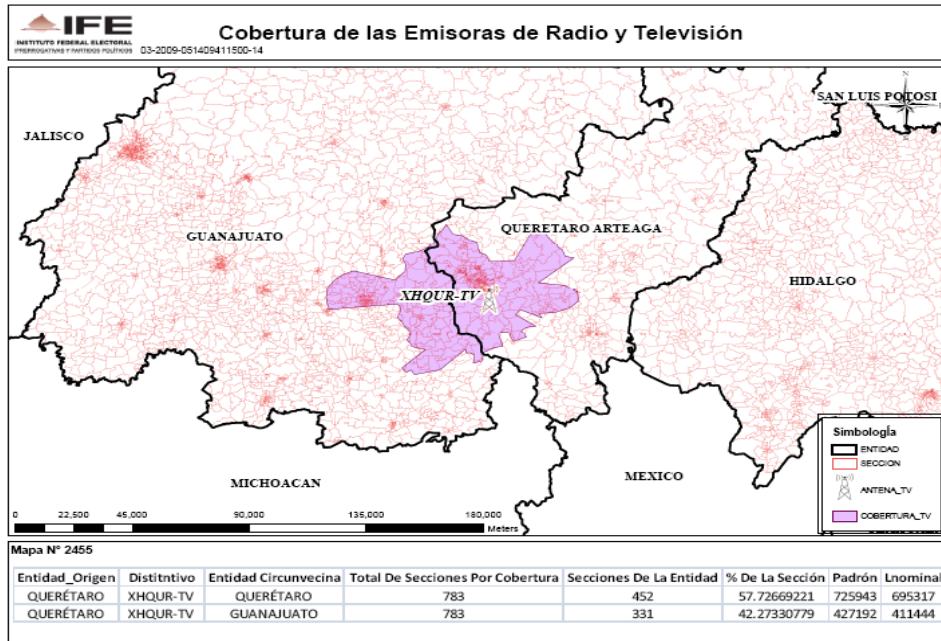
# Anexo 21 Puebla





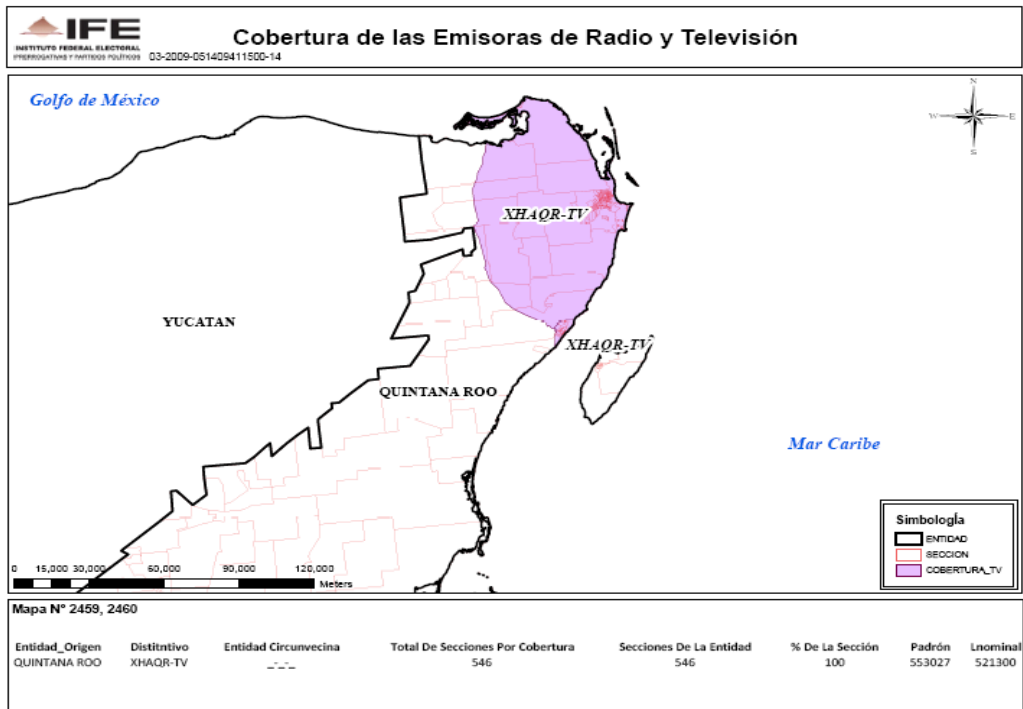
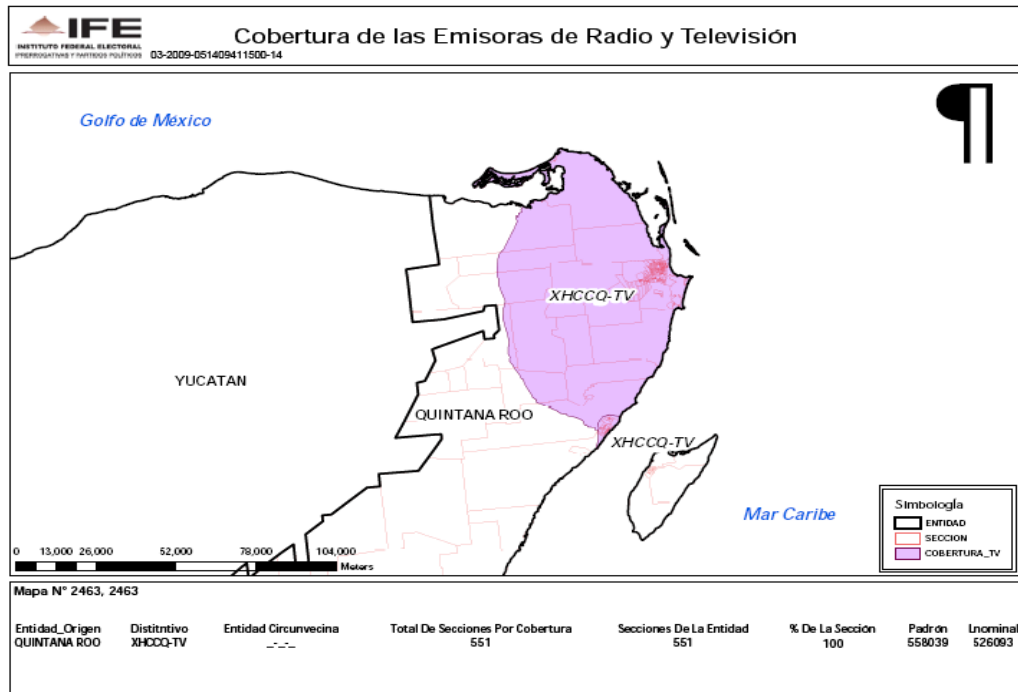


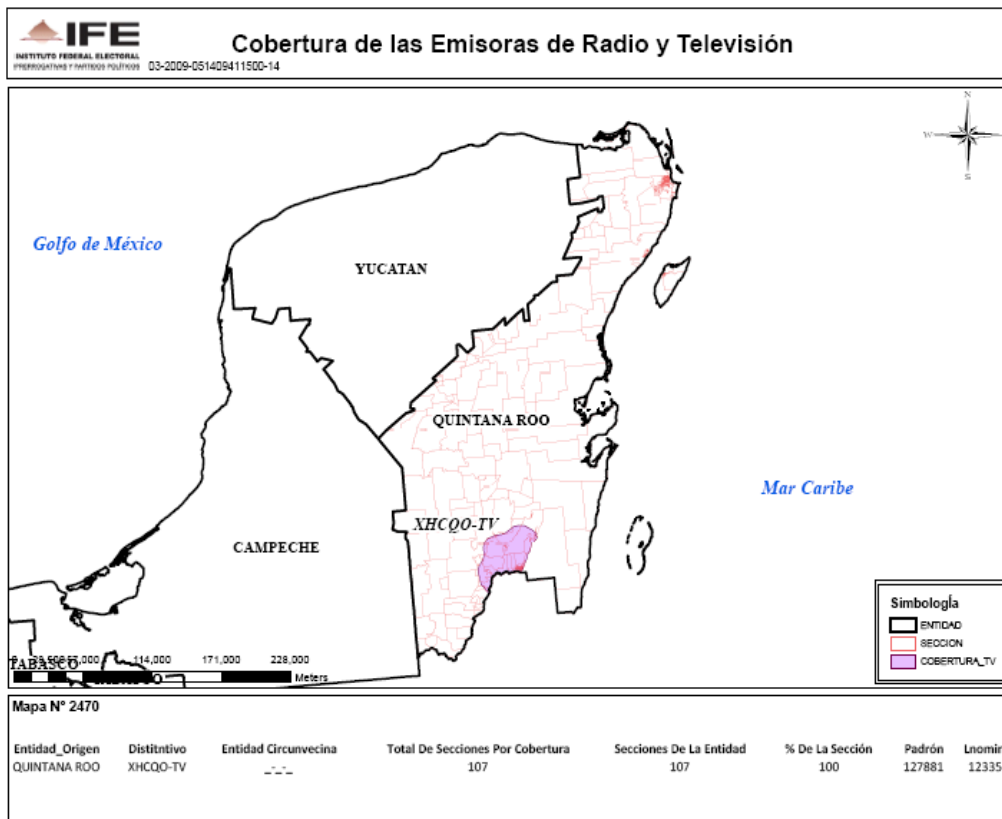
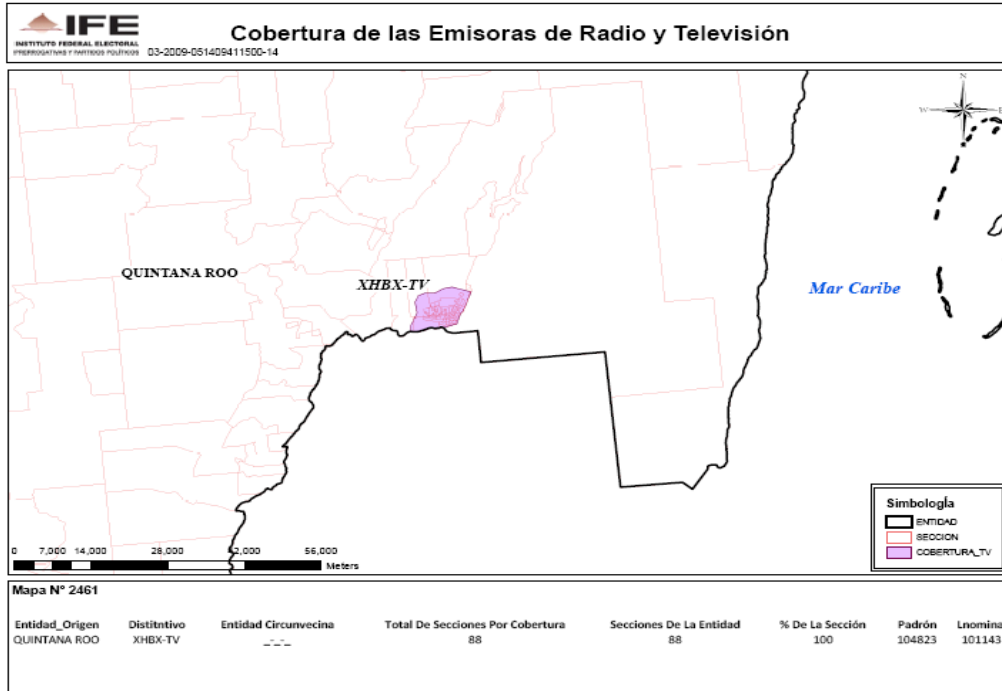
# Anexo 22 Querétaro





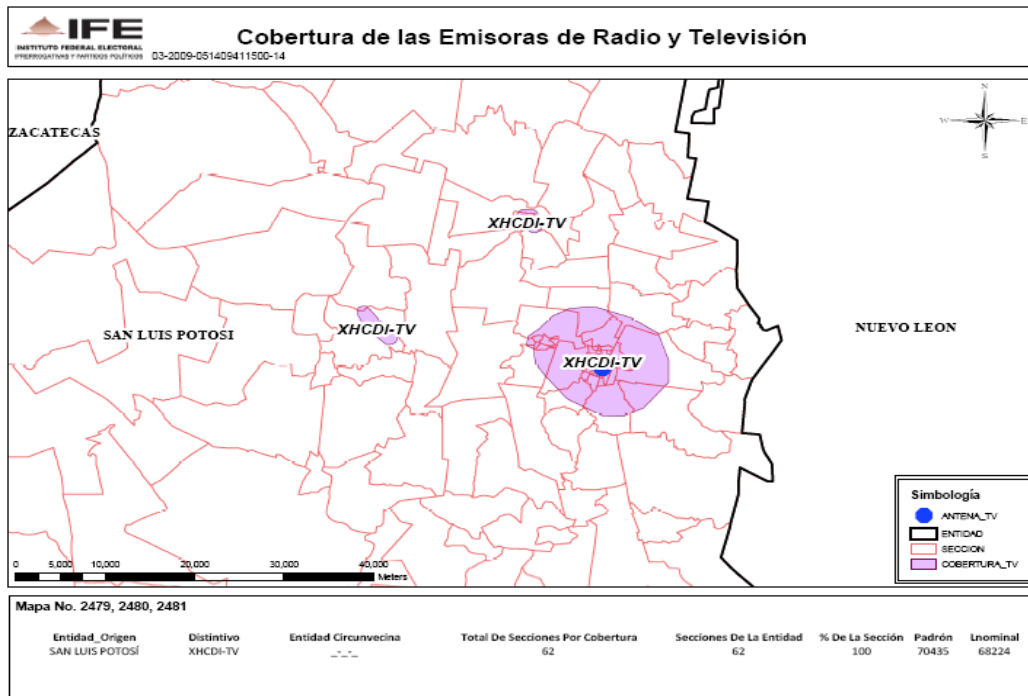
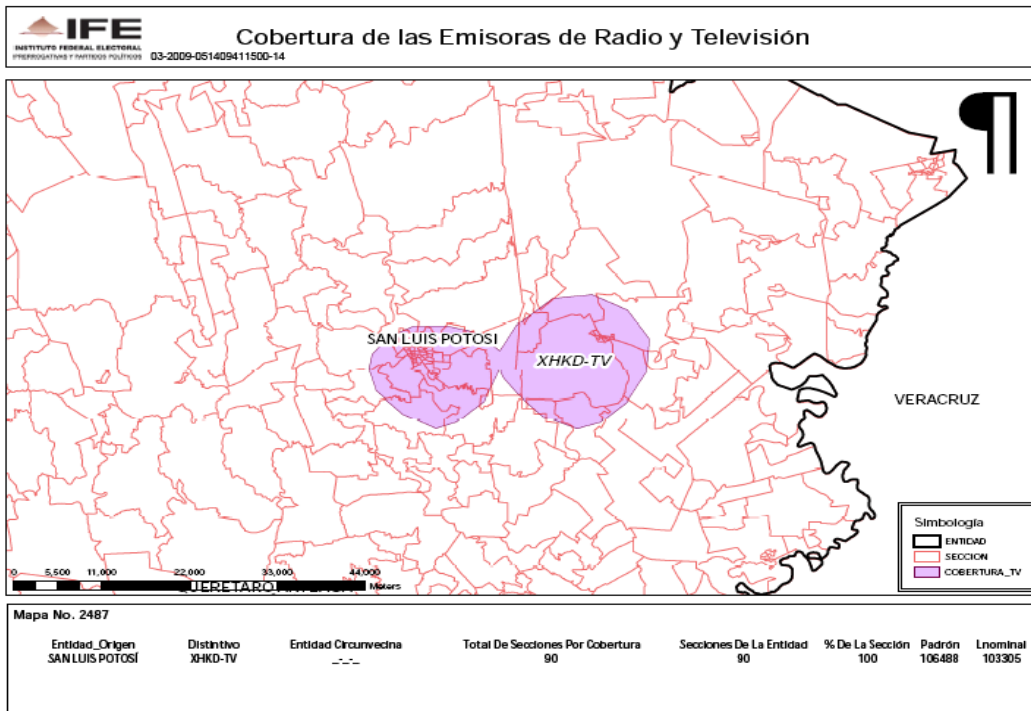
# Anexo 23 Quintana Roo

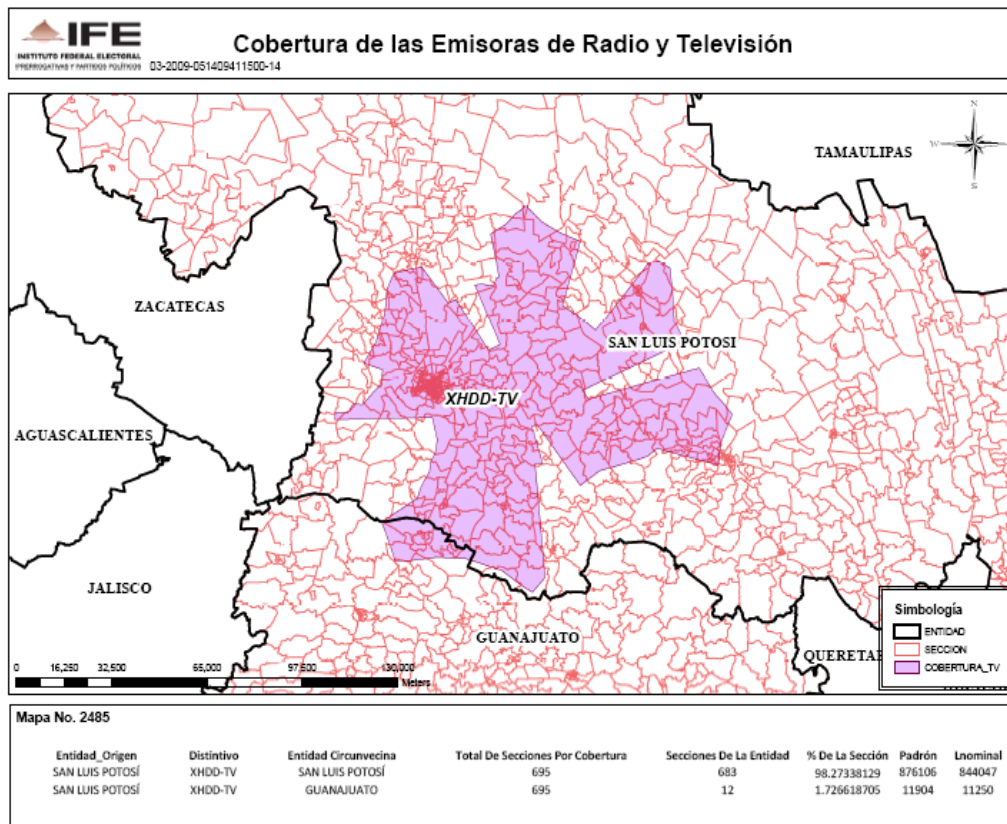
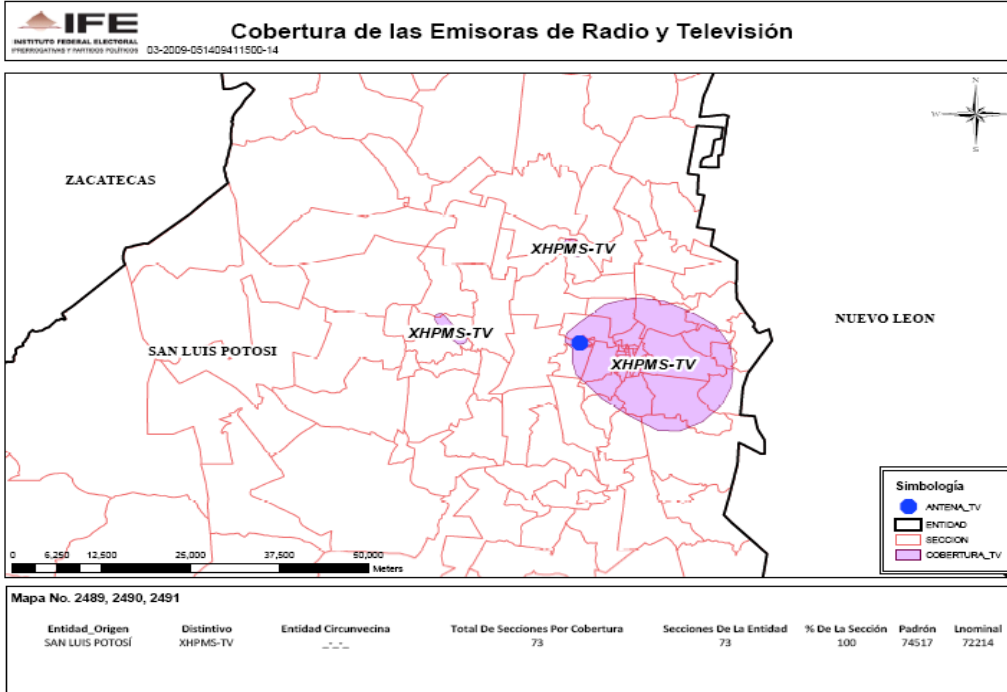


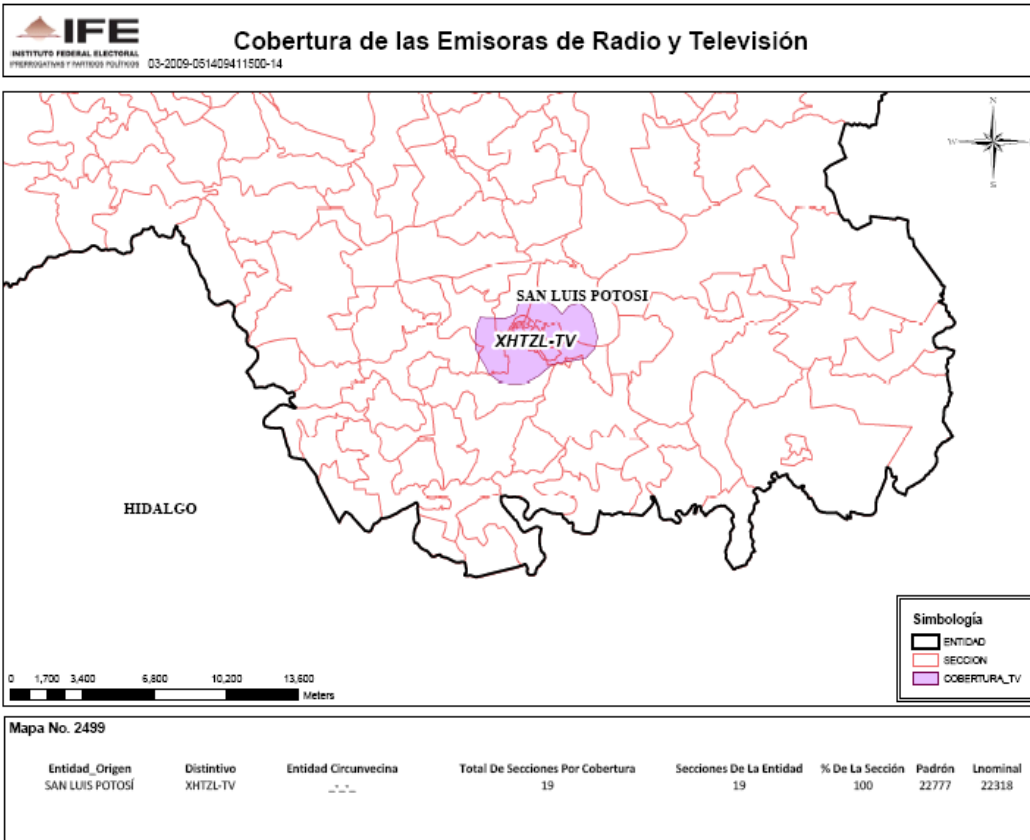
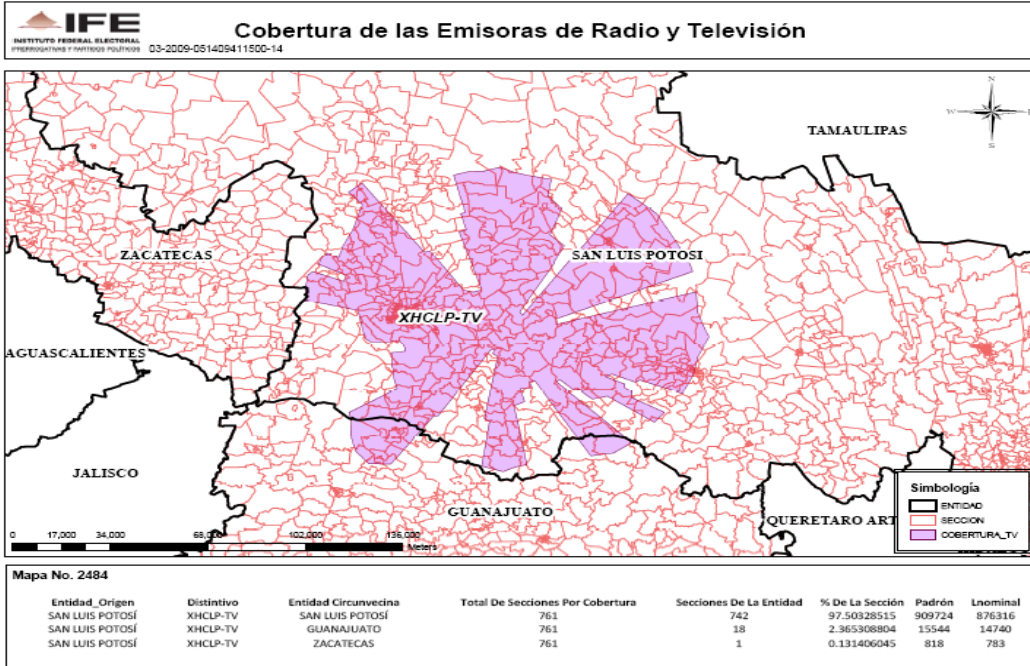


# Anexo 24

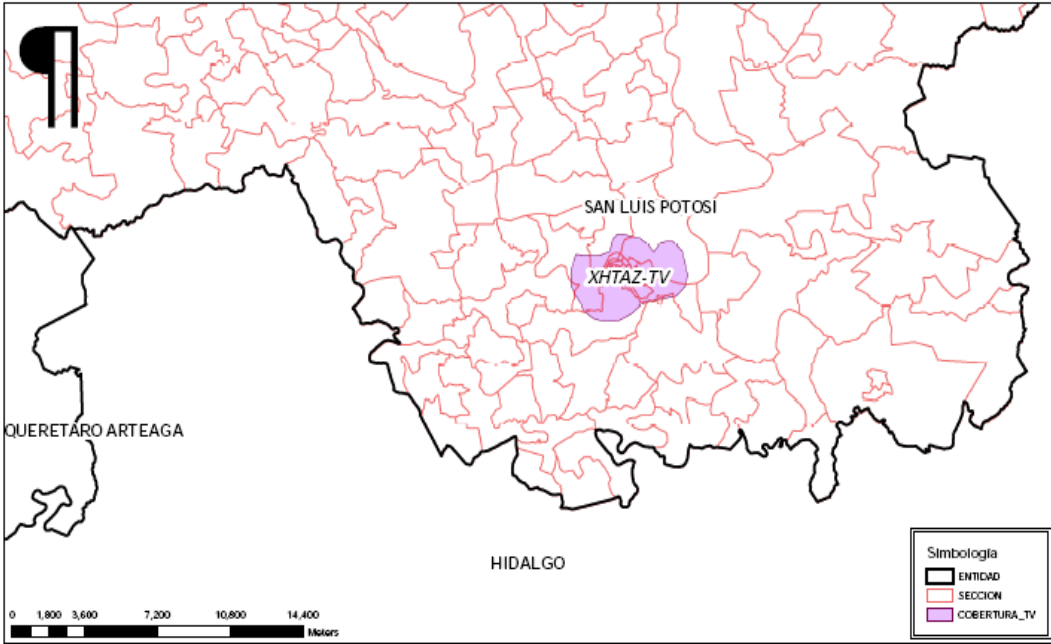
## San Luis Potosí







**Cobertura de las Emisoras de Radio y Televisión**

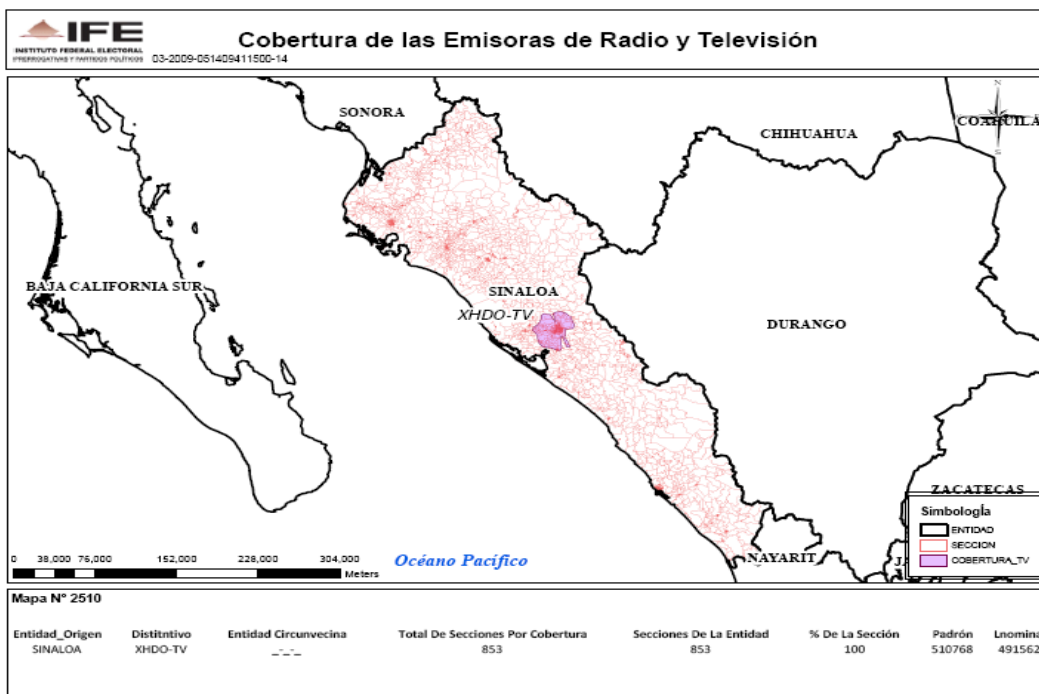
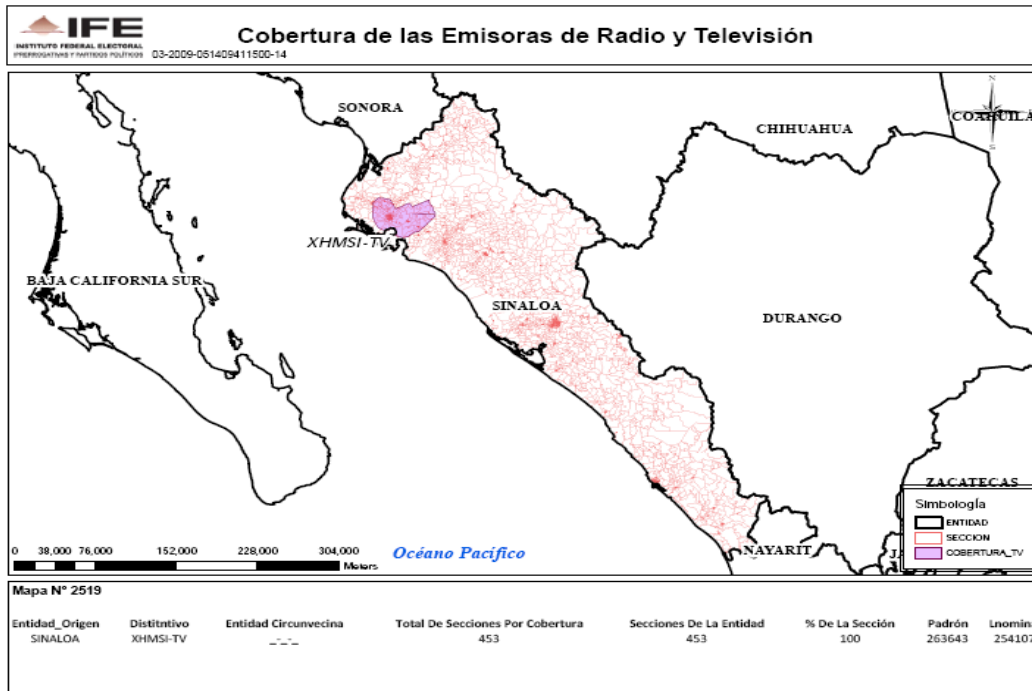


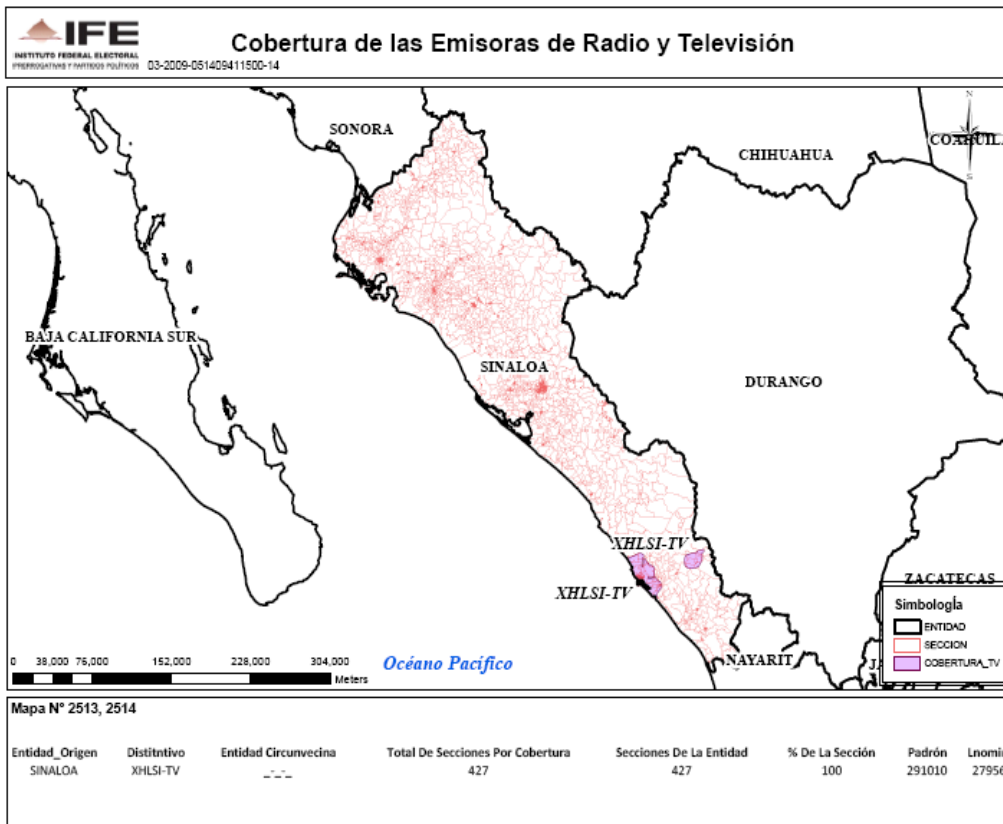
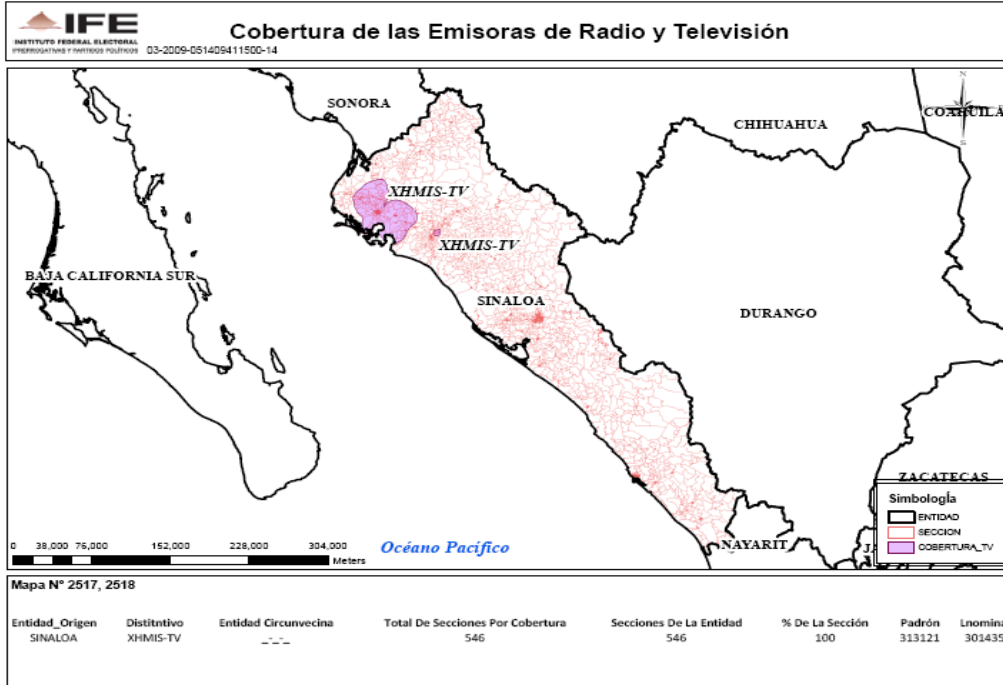
Mapa No. 2498

Entidad_Origen	Distintivo	Entidad_Circonvicina	Total De Secciones Por Cobertura	Secciones De La Entidad	% De La Sección	Padron	Lnominal
SAN LUIS POTOSÍ	XHTAZ-TV	---	19	19	100	22777	22318

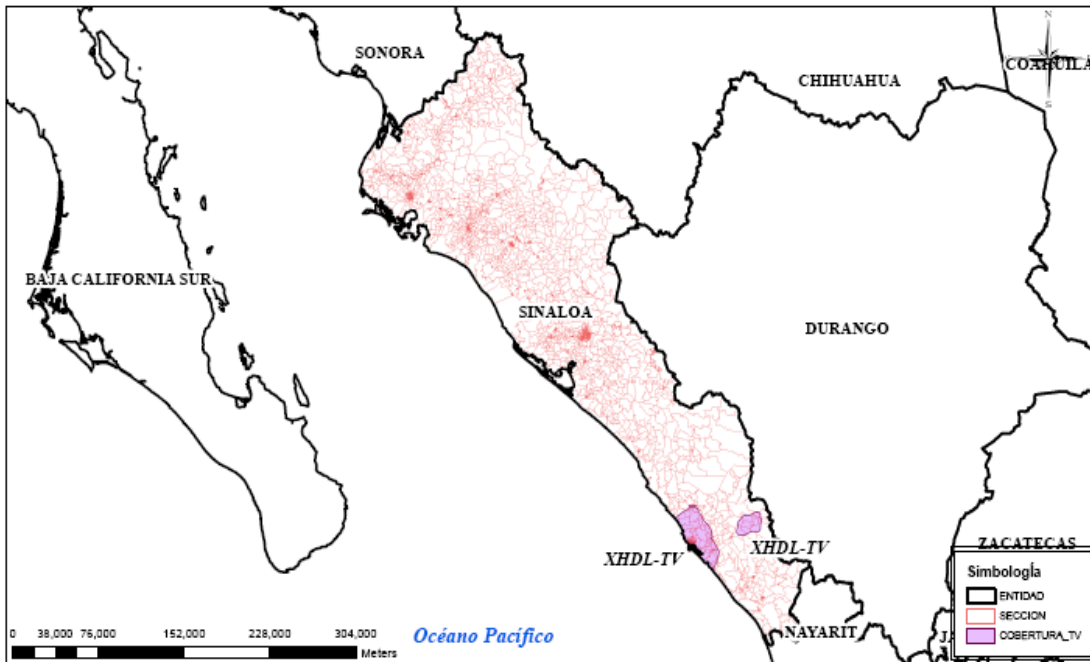


# Anexo 25 Sinaloa





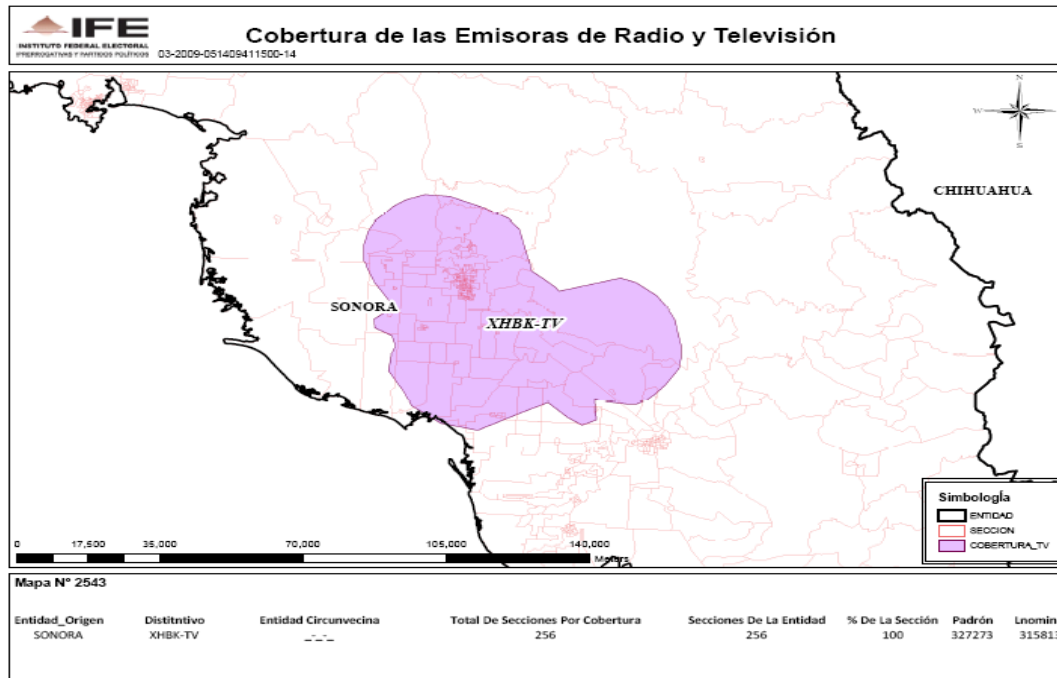
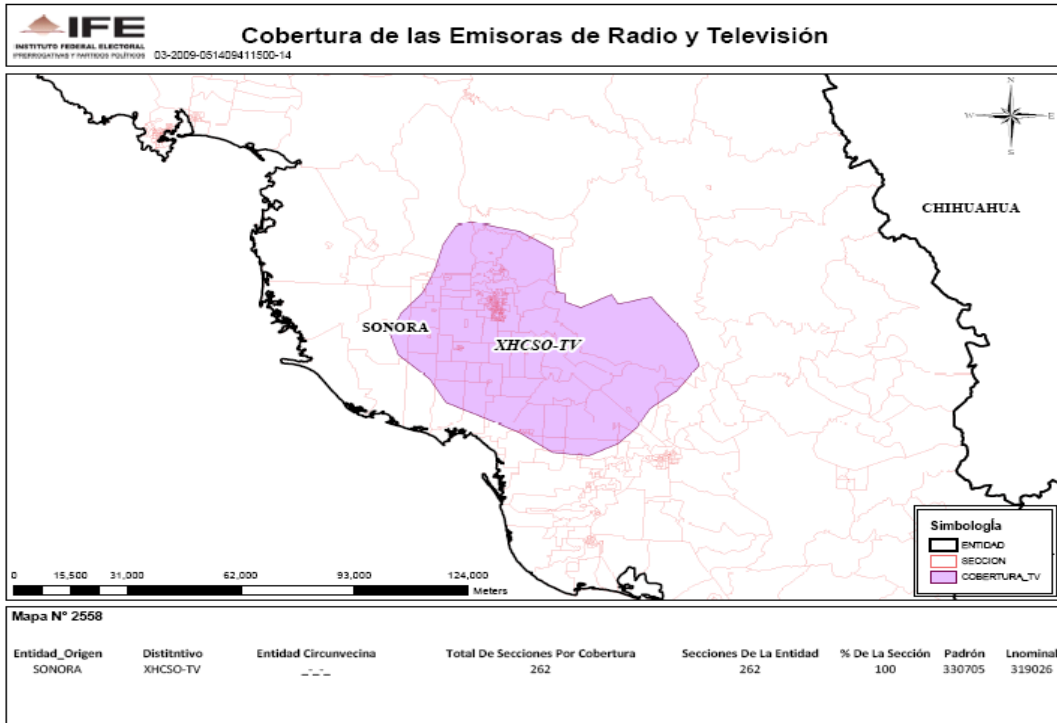
### Cobertura de las Emisoras de Radio y Televisión

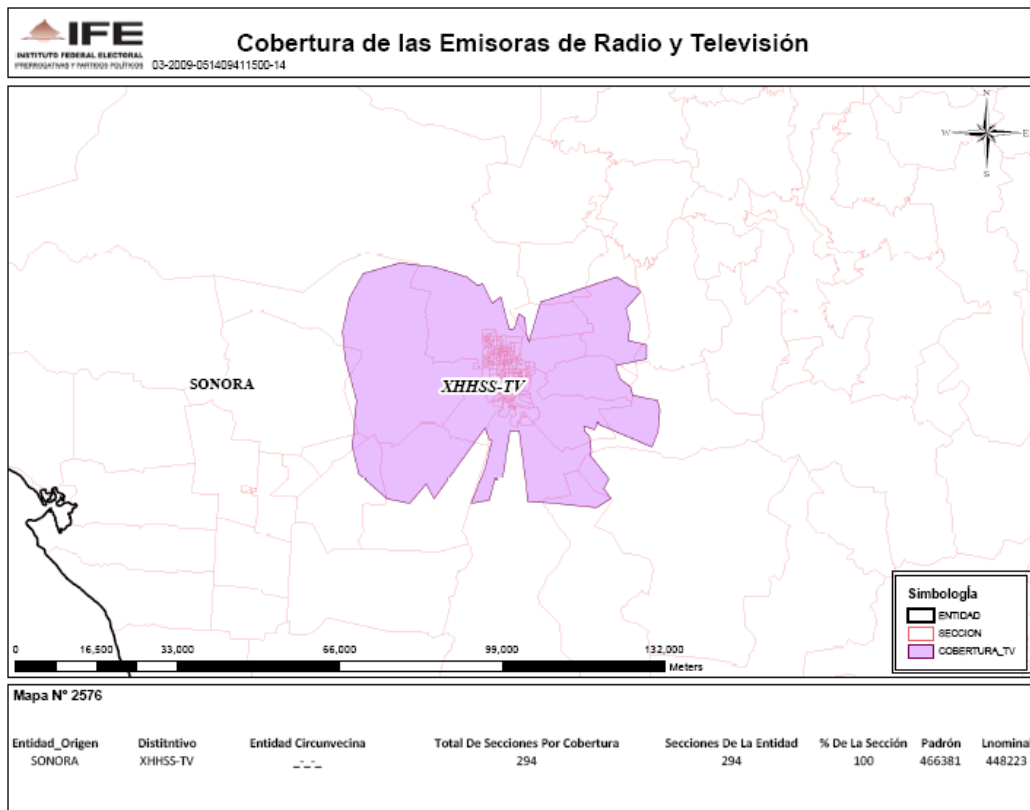
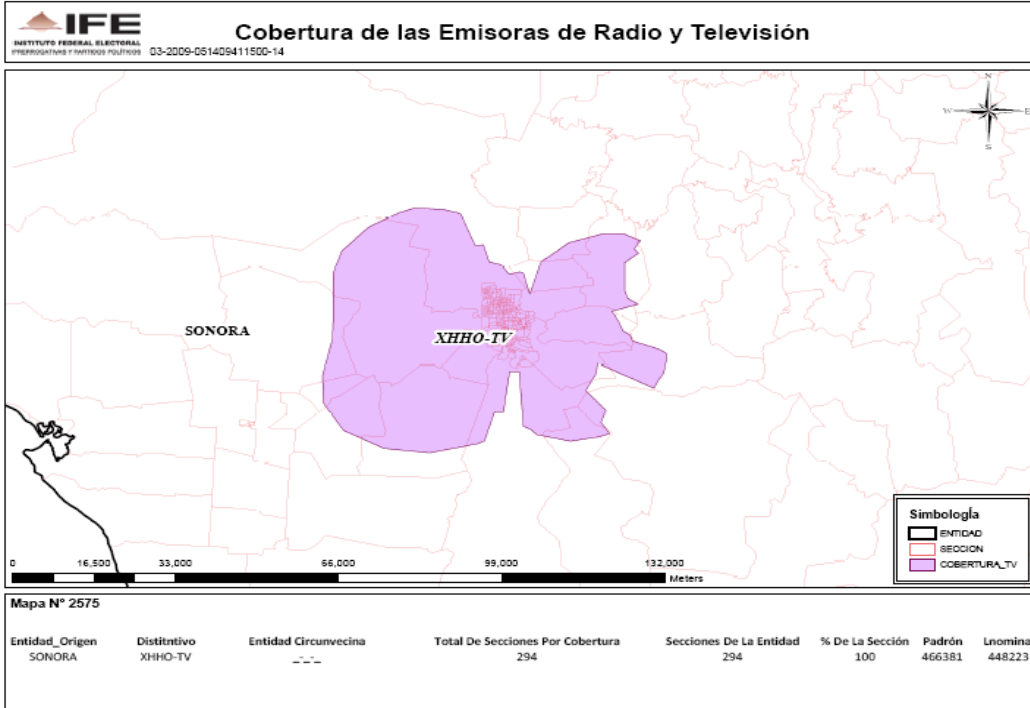


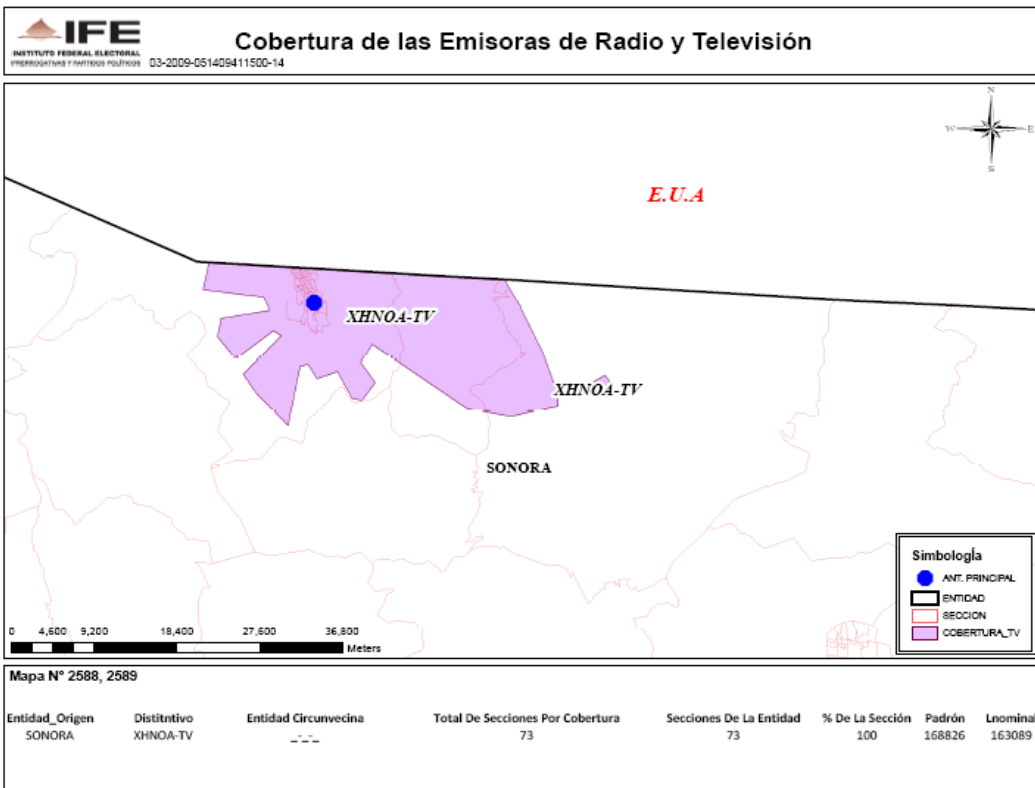
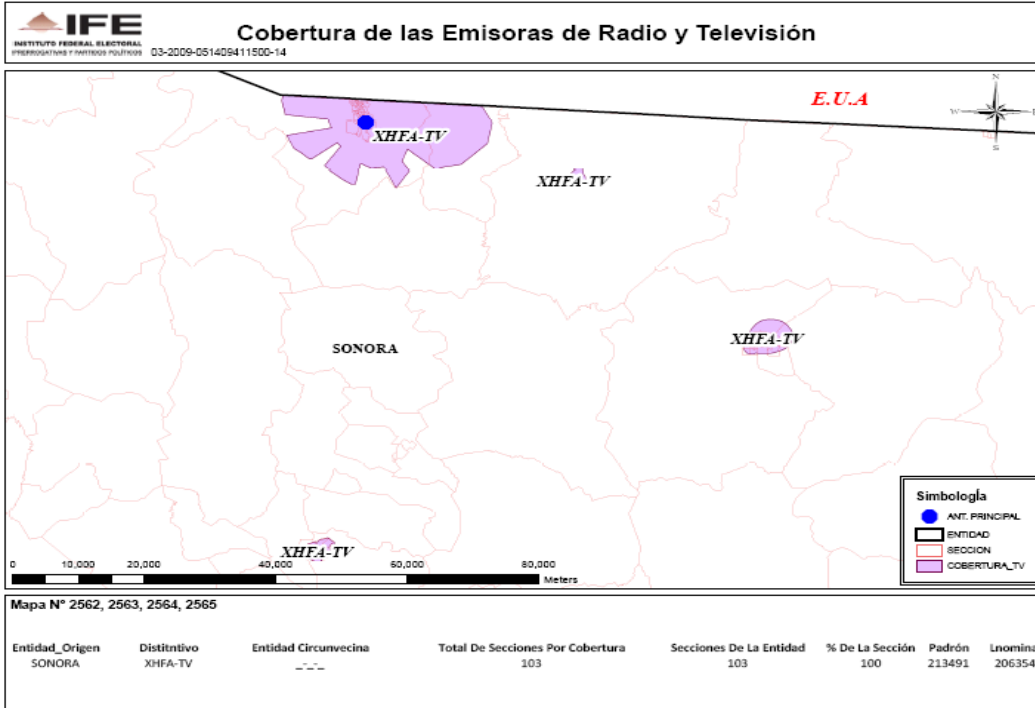
Mapa N° 2508, 2509

Entidad_Origen	Distintivo	Entidad_Circunvecina	Total De Secciones Por Cobertura	Secciones De La Entidad	% De La Sección	Padrón	Lnominal
SINALOA	XHDL-TV	--	452	452	100	298653	286814

# Anexo 26 Sonora

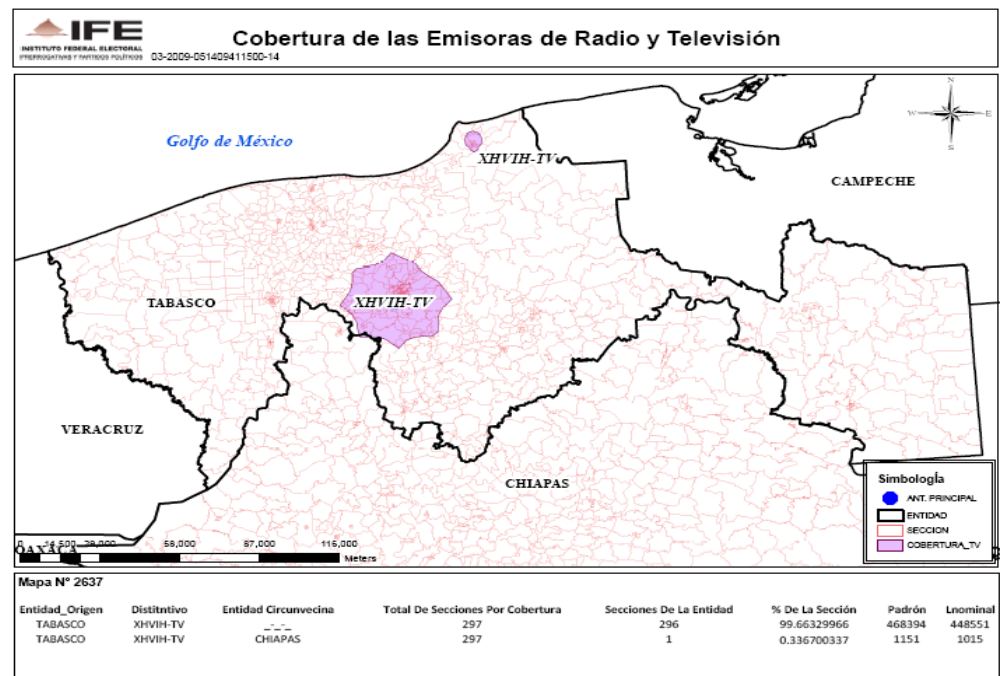
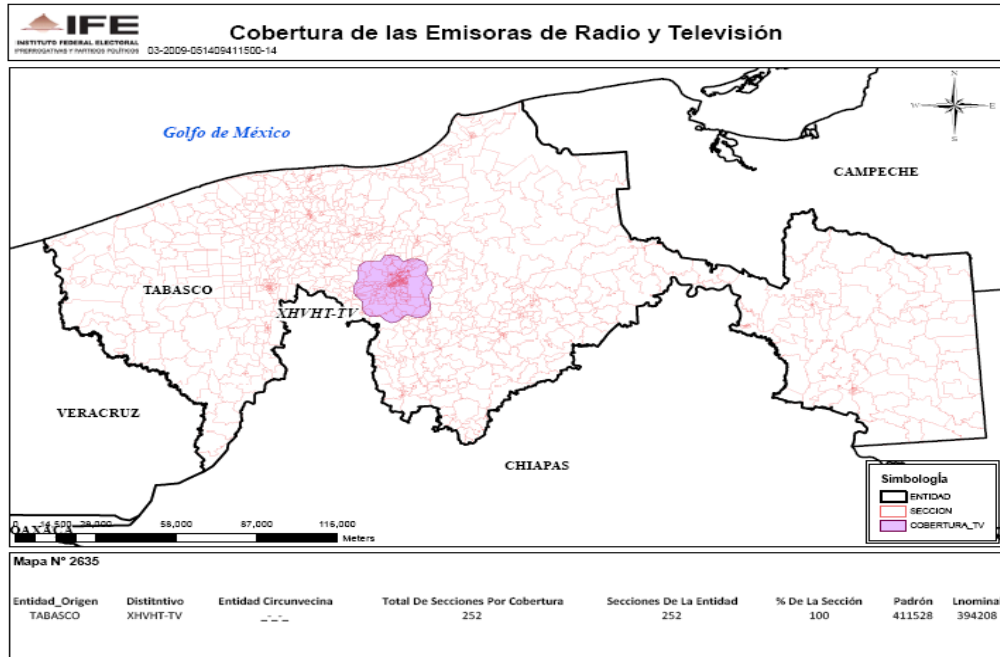




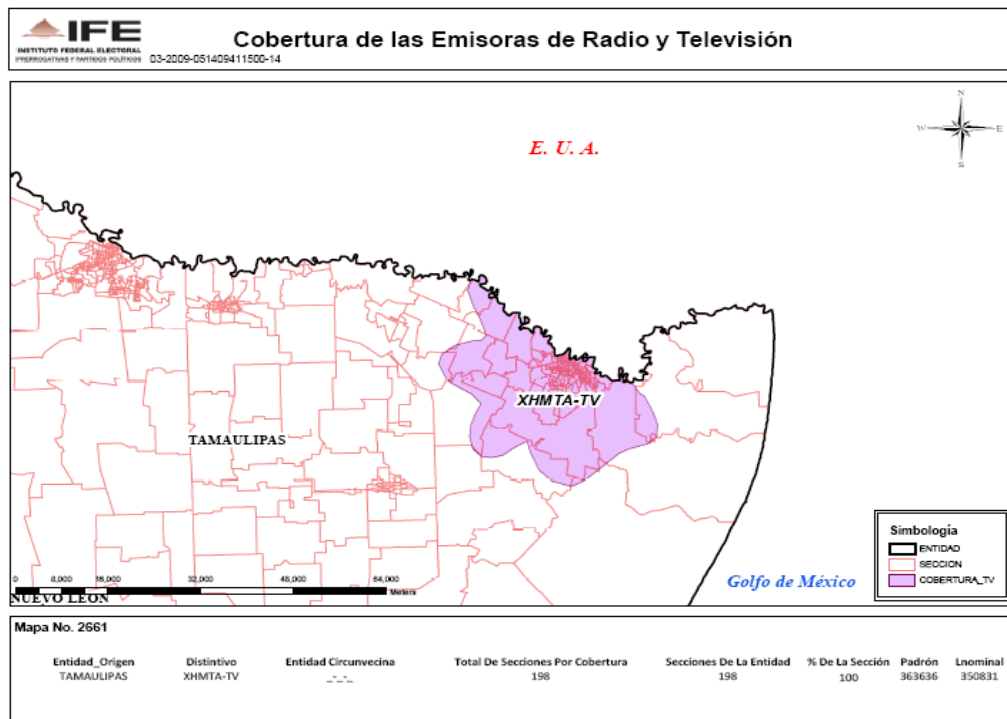
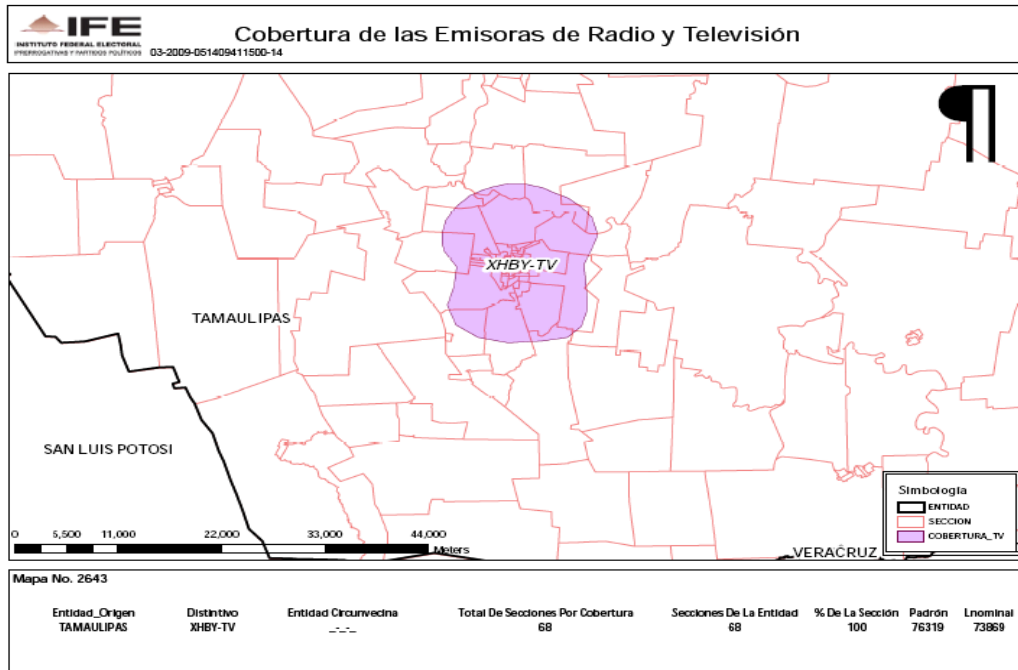


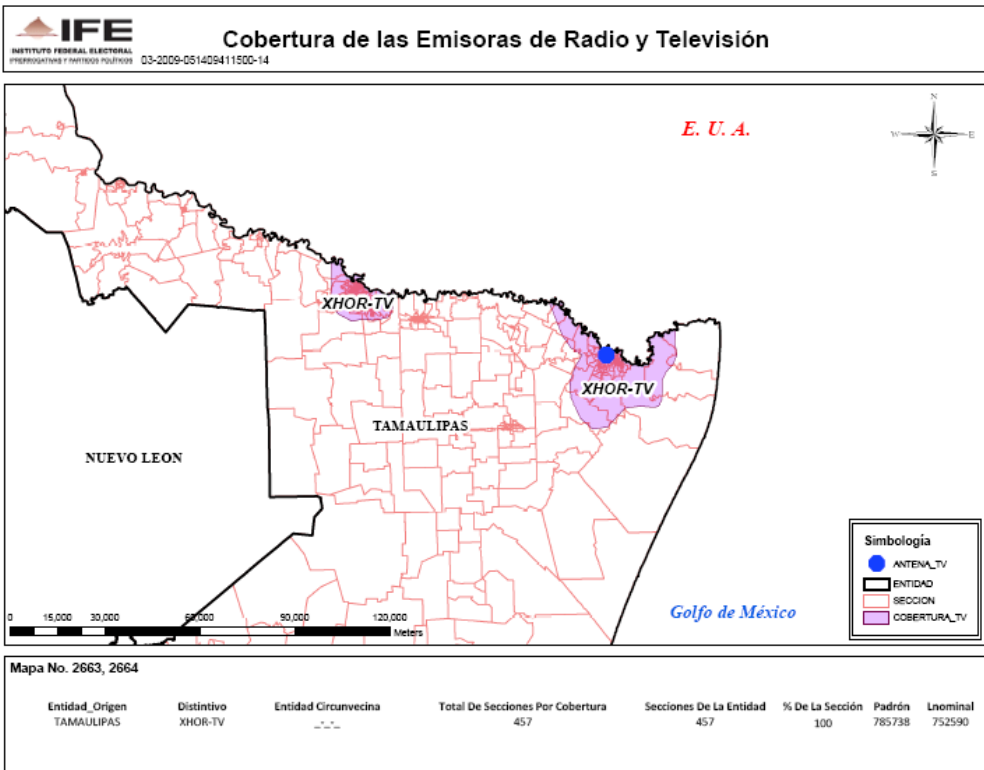
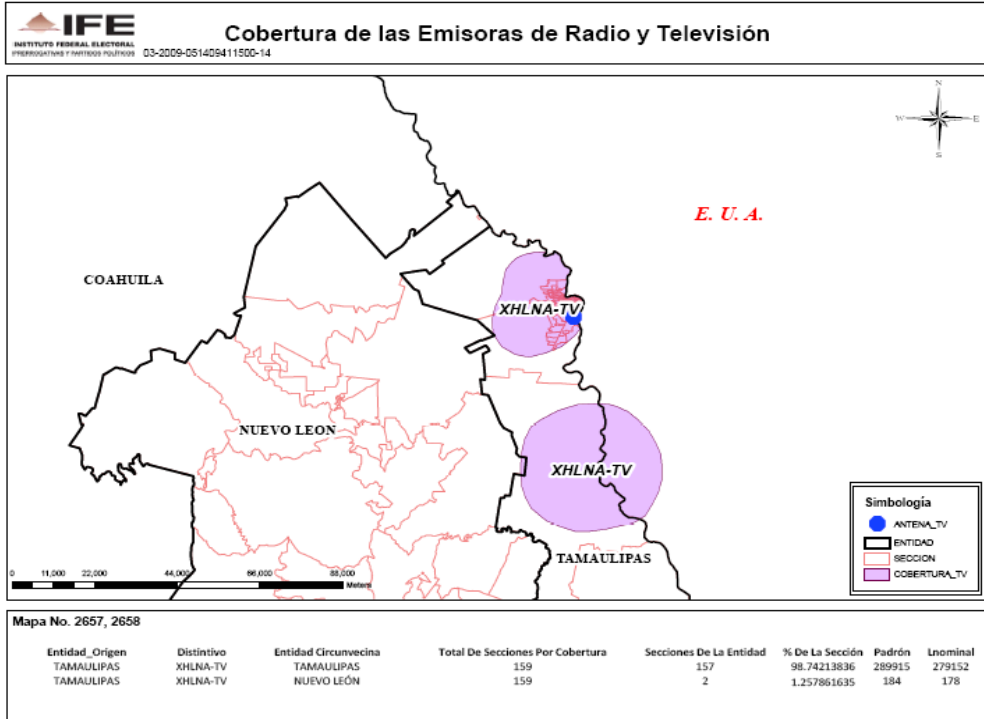


# Anexo 27 Tabasco

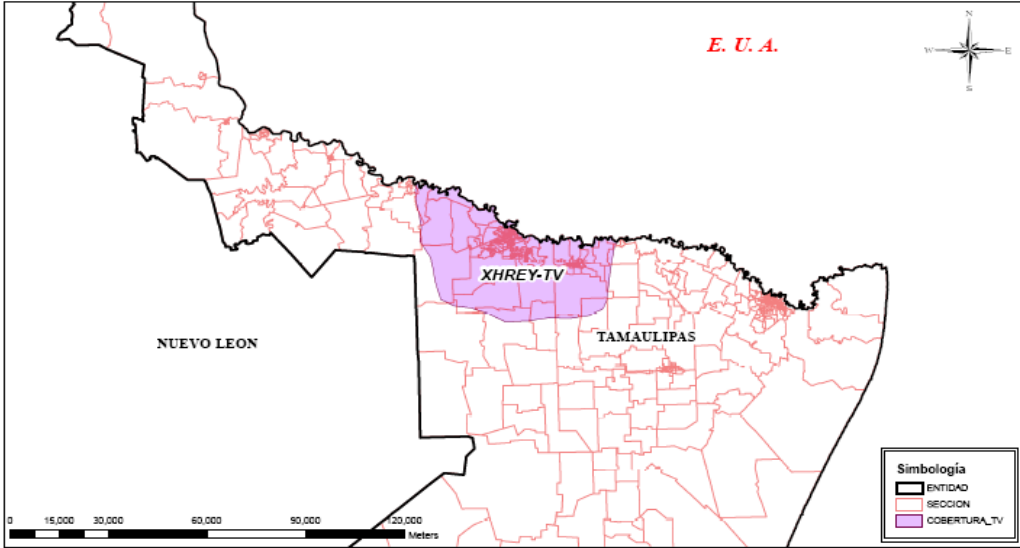


# Anexo 28 Tamaulipas





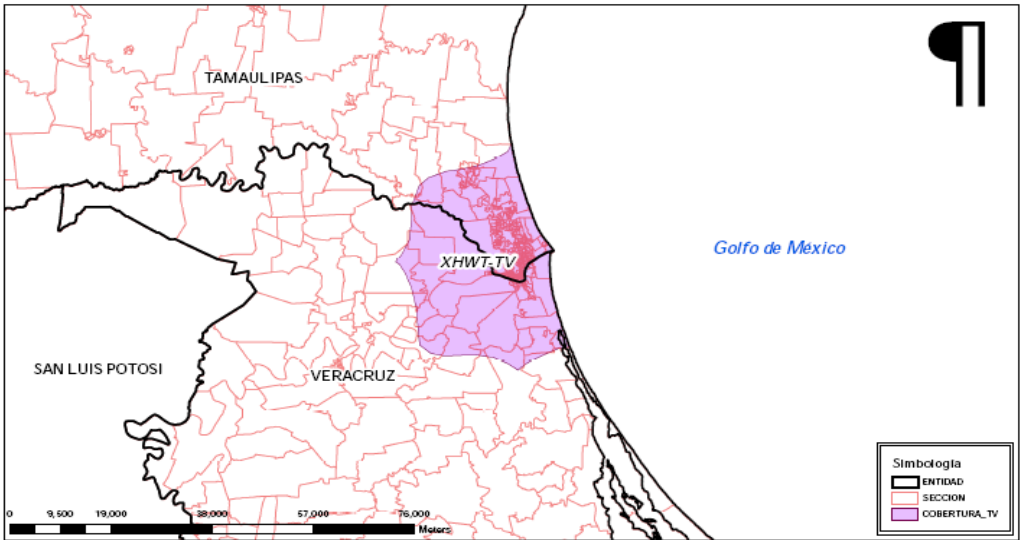
**IFE** INSTITUTO FEDERAL ELECTORAL  
PROCESOS ELECTORALES Y PARTICIPACION POLITICA  
**Cobertura de las Emisoras de Radio y Televisión**  
03-2009-051409411500-14



Mapa No. 2666

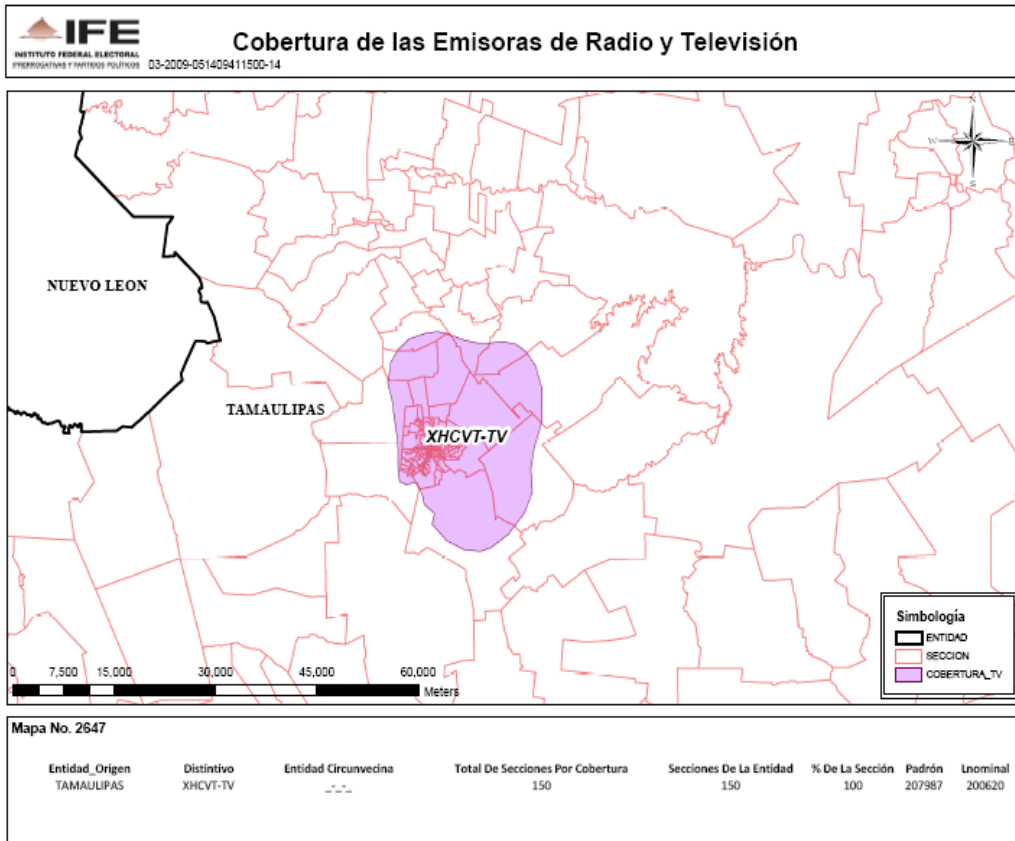
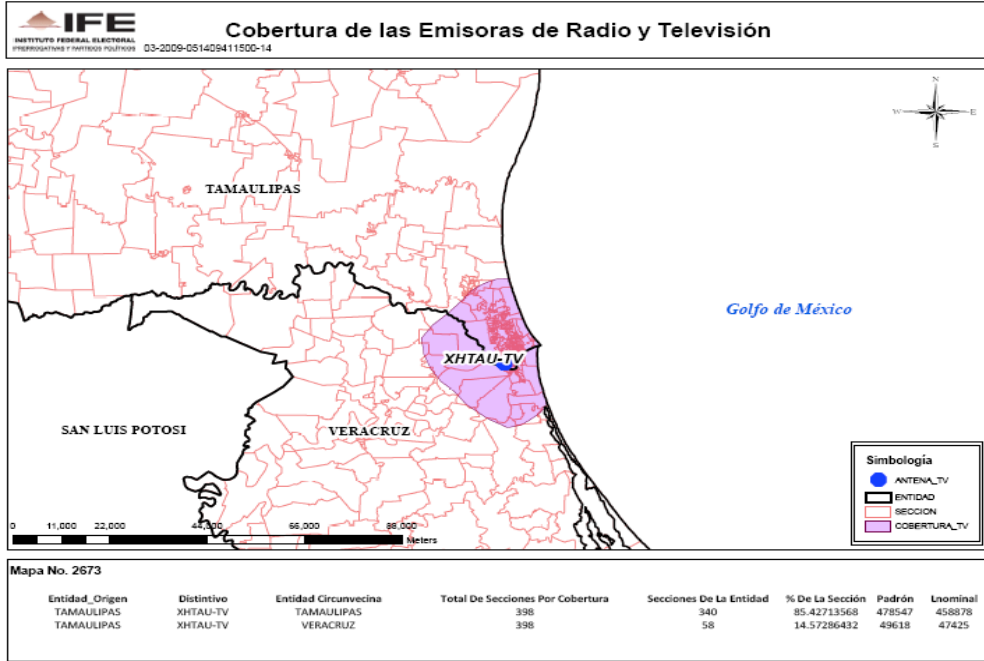
Entidad_Origen	Distintivo	Entidad_Circunvecina	Total De Secciones Por Cobertura	Secciones De La Entidad	% De La Sección	Padrón	Lnominal
TAMAULIPAS	XHREY-TV	---	335	335	100	523629	499932

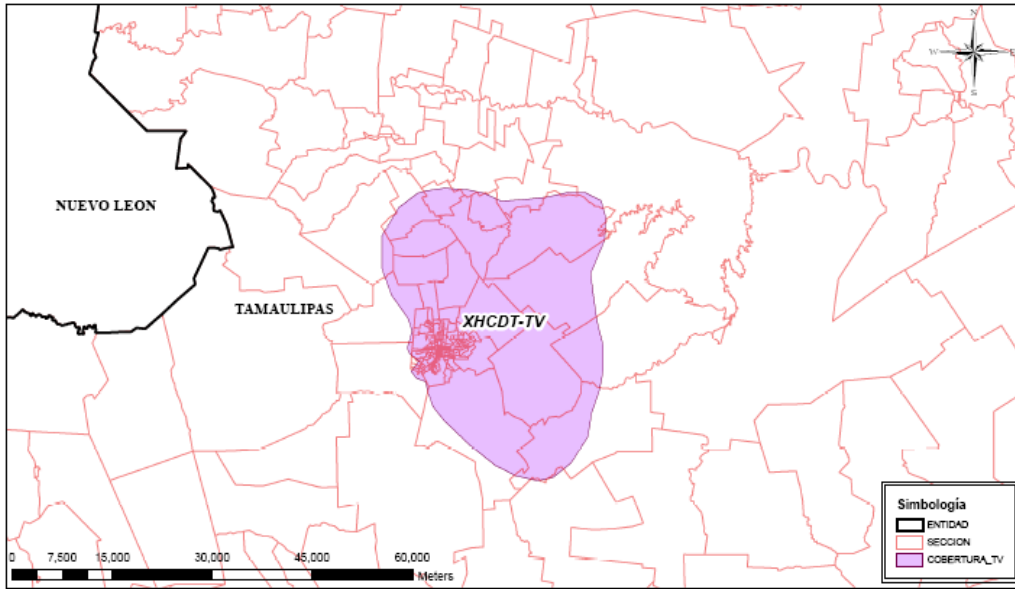
**IFE** INSTITUTO FEDERAL ELECTORAL  
PROCESOS ELECTORALES Y PARTICIPACION POLITICA  
**Cobertura de las Emisoras de Radio y Televisión**  
03-2009-051409411500-14



Mapa No. 2680

Entidad_Origen	Distintivo	Entidad_Circunvecina	Total De Secciones Por Cobertura	Secciones De La Entidad	% De La Sección	Padrón	Lnominal
TAMAULIPAS	XHWT-TV	TAMAULIPAS	417	355	85.13189448	503427	482449
TAMAULIPAS	XHWT-TV	VERACRUZ	417	62	14.86810552	51298	49040





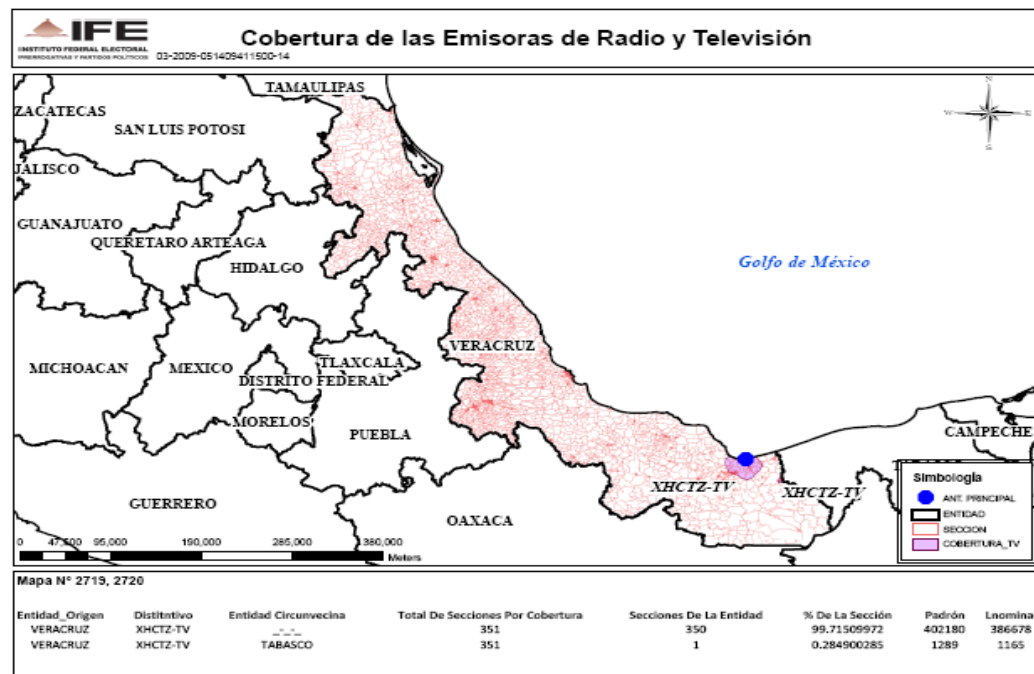
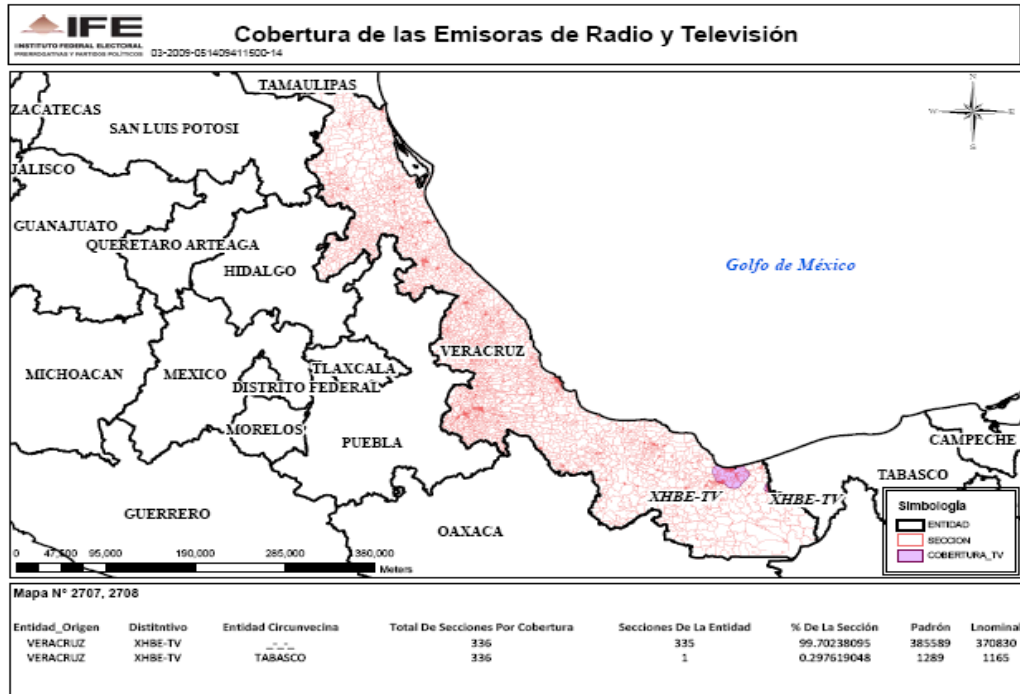
Mapa No. 2644

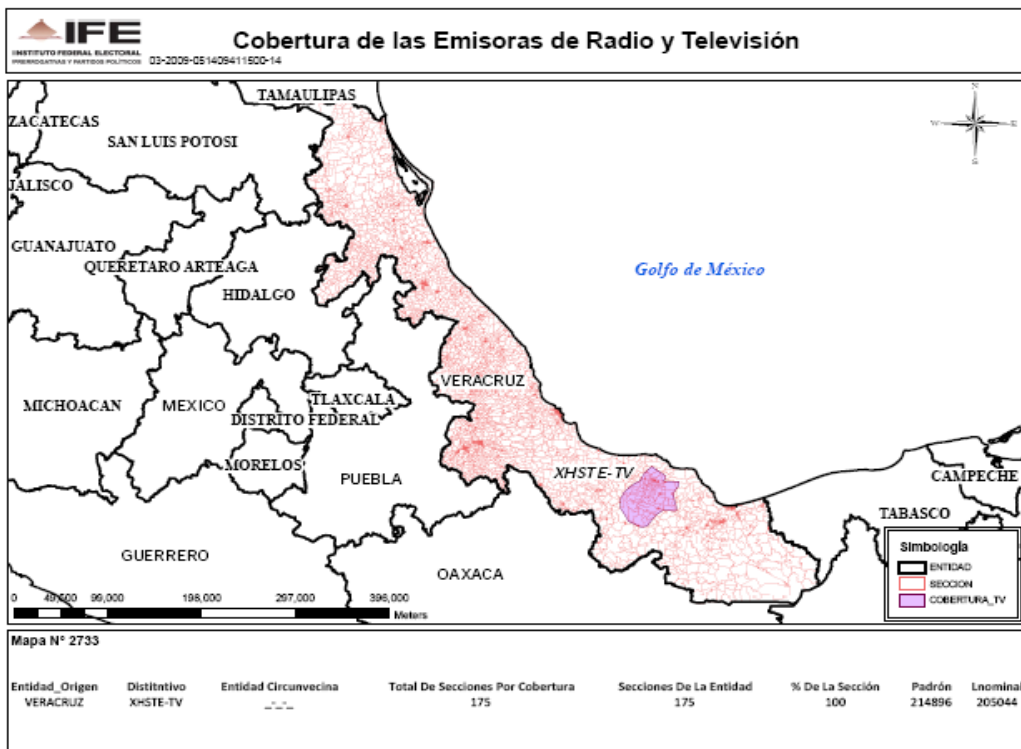
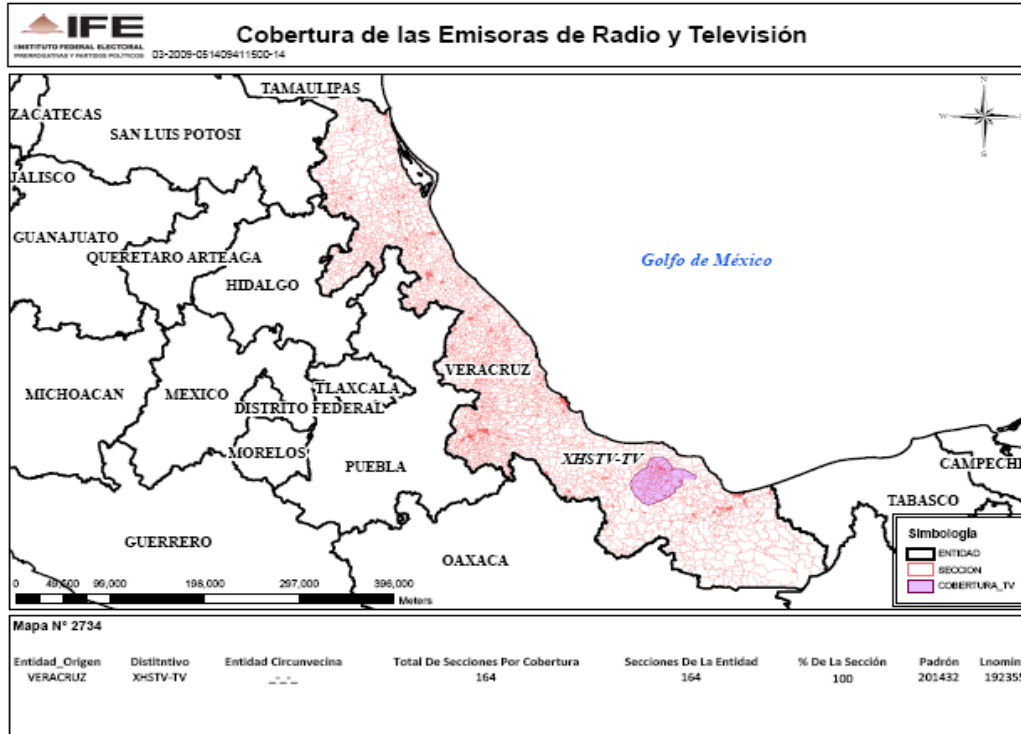
Entidad_Origen	Distintivo	Entidad_Circunvecina	Total De Secciones Por Cobertura	Secciones De La Entidad	% De La Sección	Padrón	Lnominal
TAMAULIPAS	XHCDT-TV	--	160	160	100	215833	207982



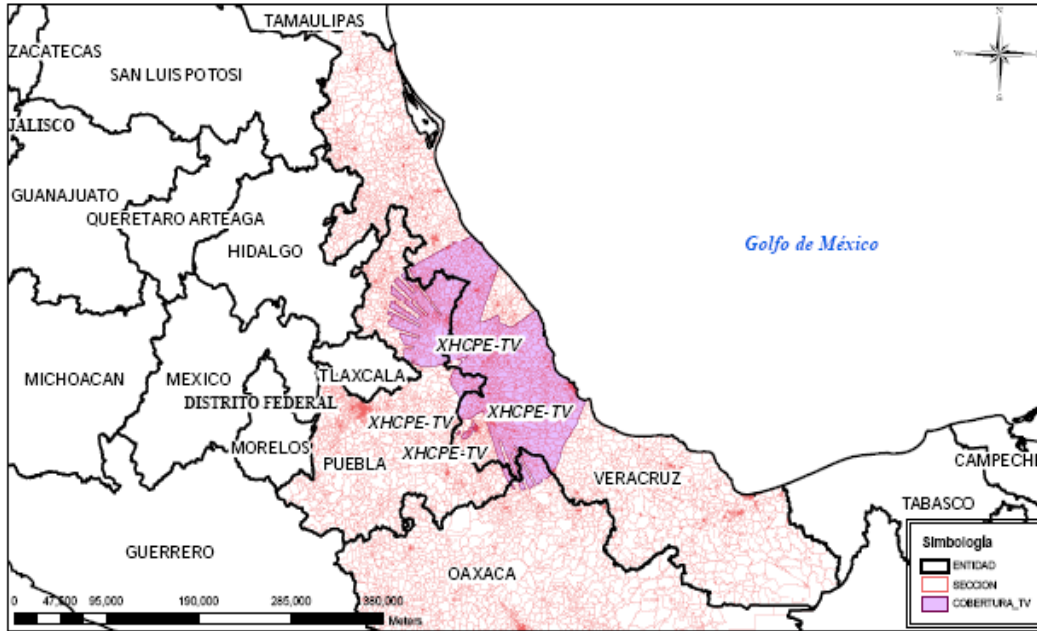
# Anexo 29

## Veracruz





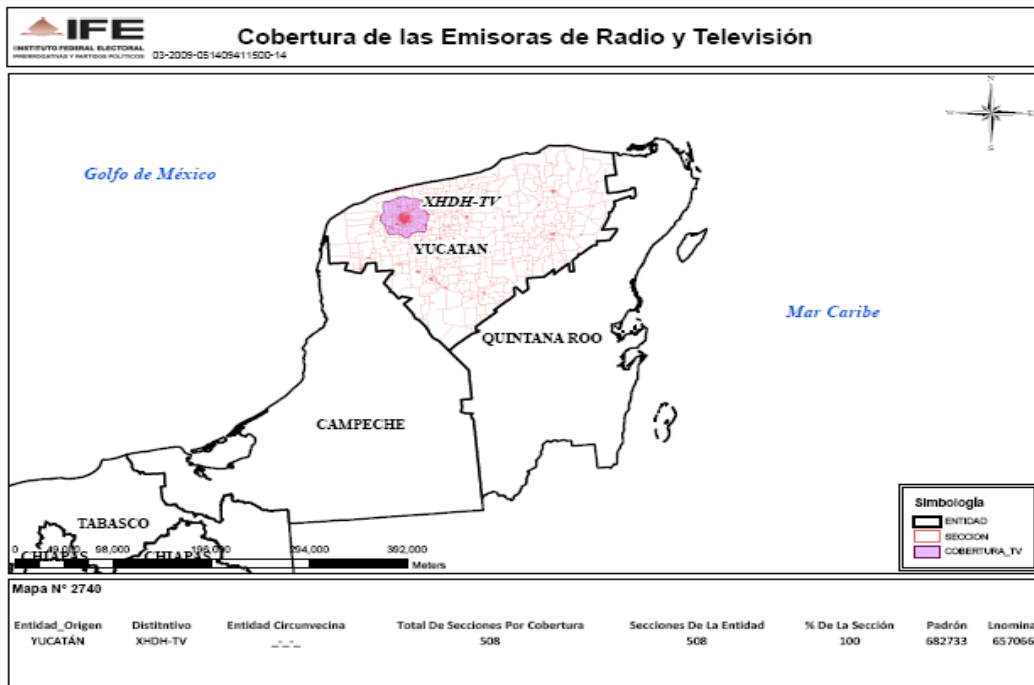
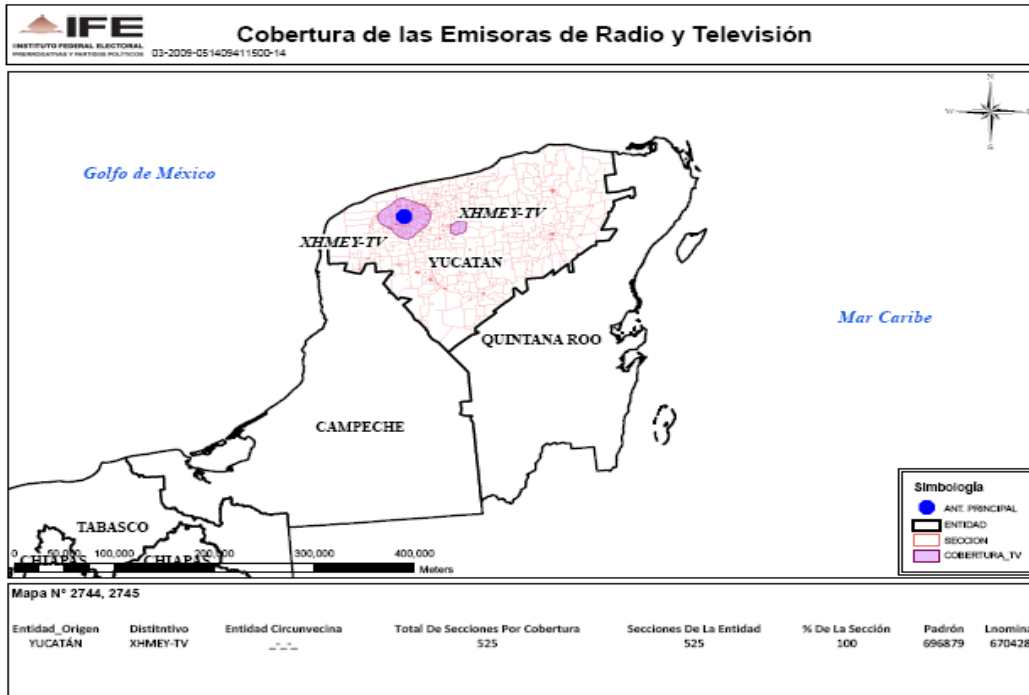
### Cobertura de las Emisoras de Radio y Televisión

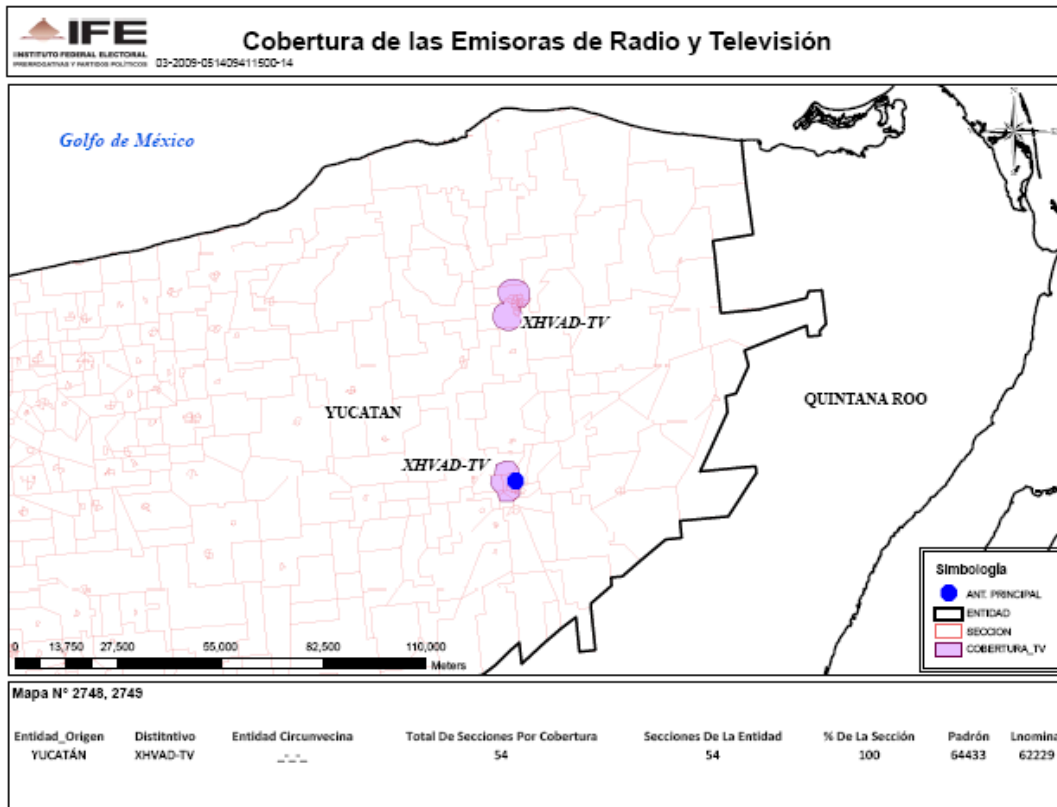
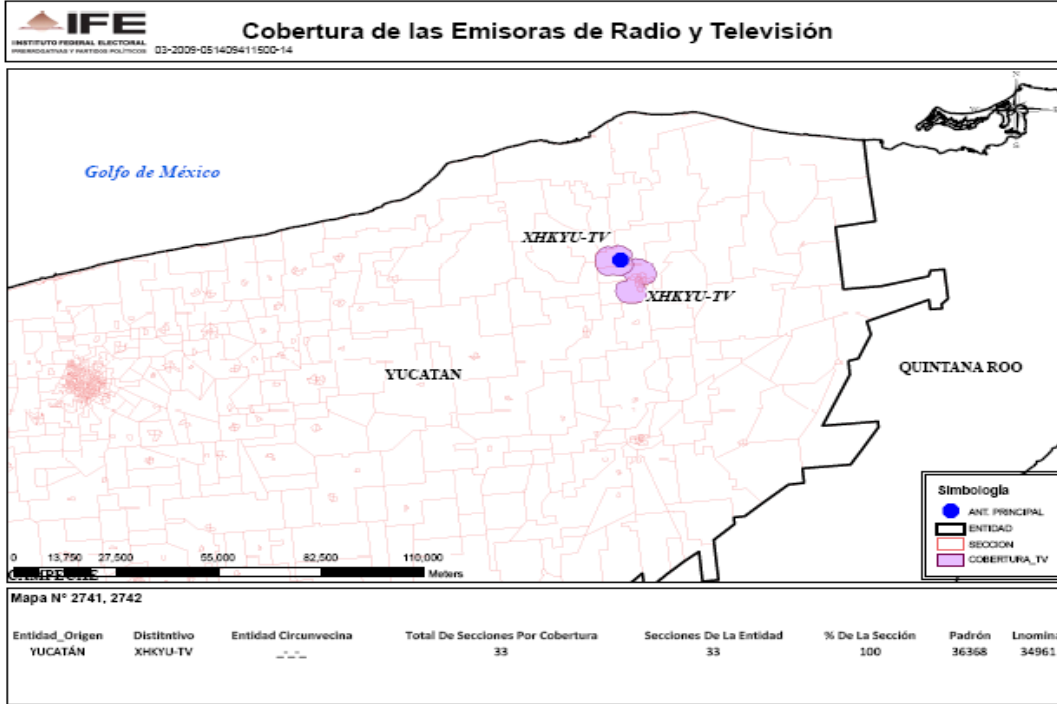


Mapa N° 2713, 2714, 2715, 2716

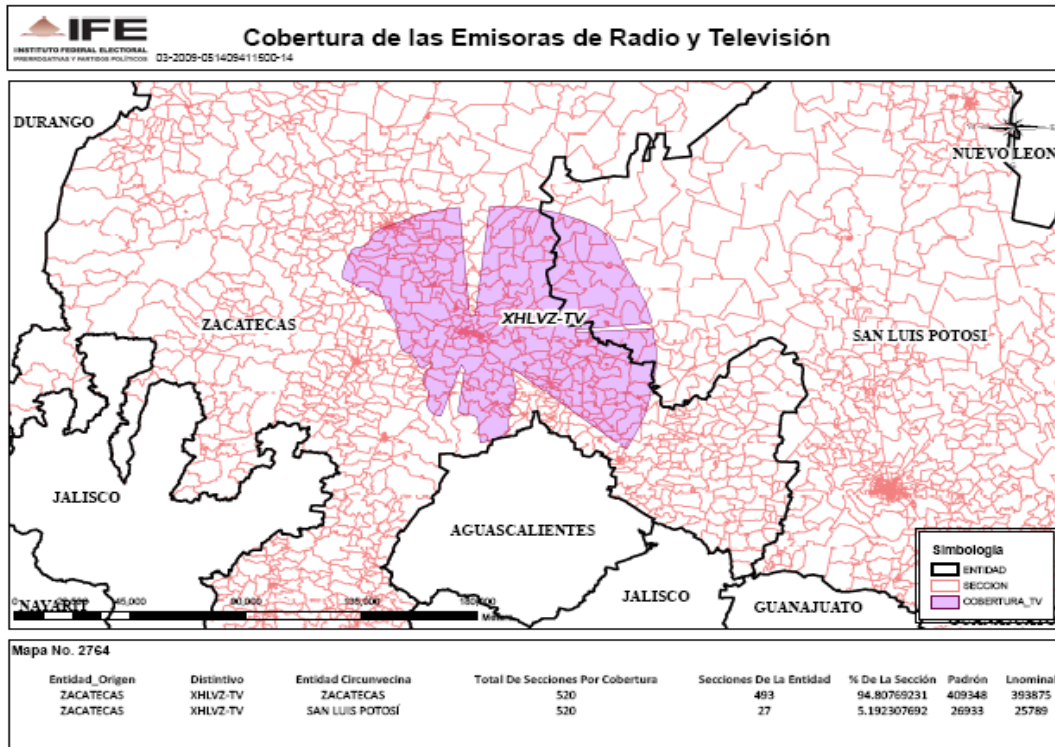
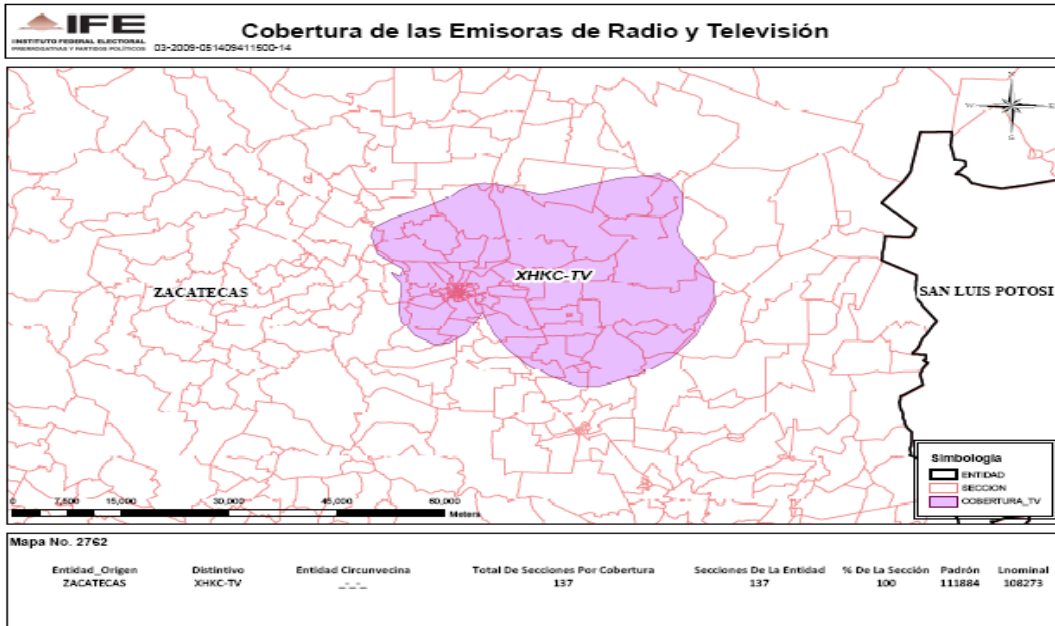
Entidad_Origen	Distintivo	Entidad Circunvecina	Total De Secciones Por Cobertura	Secciones De La Entidad	% De La Sección	Padrón	Lnominal
VERACRUZ	XHCPE-TV		2700	2239	82.92592593	2620749	2514508
VERACRUZ	XHCPE-TV	OAXACA	2700	49	1.814814815	44704	42733
VERACRUZ	XHCPE-TV	PUEBLA	2700	412	15.25925926	515477	491880

# Anexo 30 Yucatan



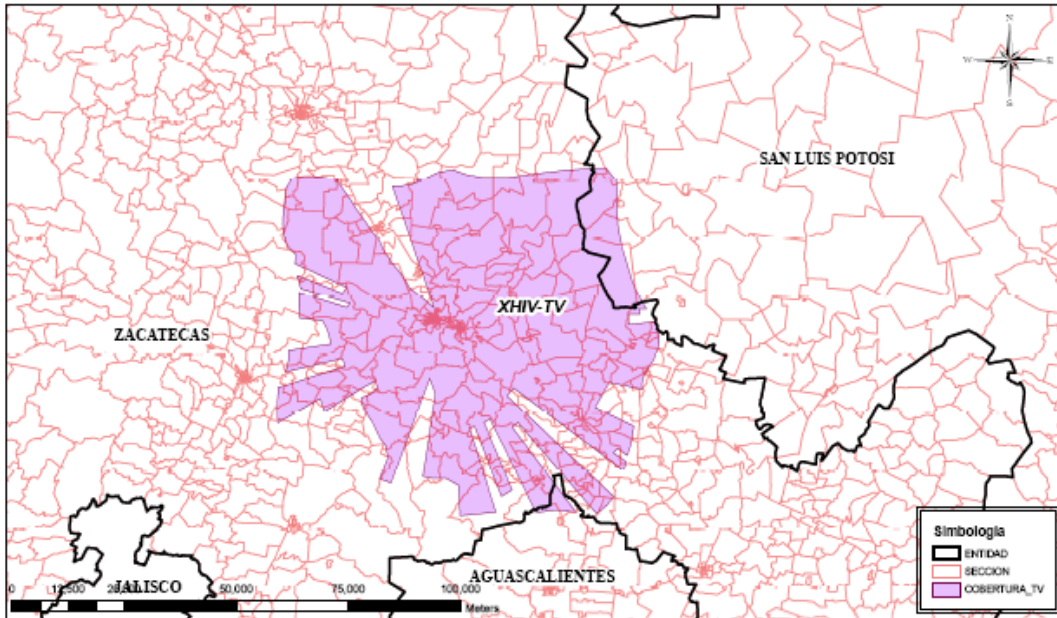


# Anexo 31 Zacatecas





### Cobertura de las Emisoras de Radio y Televisión



Mapa No. 2760

Entidad_Origen	Distintivo	Entidad_Circunvecina	Total De Secciones Por Cobertura	Secciones De La Entidad	% De La Sección	Padrón	Lnominal
ZACATECAS	XHIV-TV	ZACATECAS	376	367	97.60638298	305598	293927
ZACATECAS	XHIV-TV	AGUASCALIENTES	376	2	0.531914894	3668	3592
ZACATECAS	XHIV-TV	SAN LUIS POTOSÍ	376	7	1.861702128	8099	7743