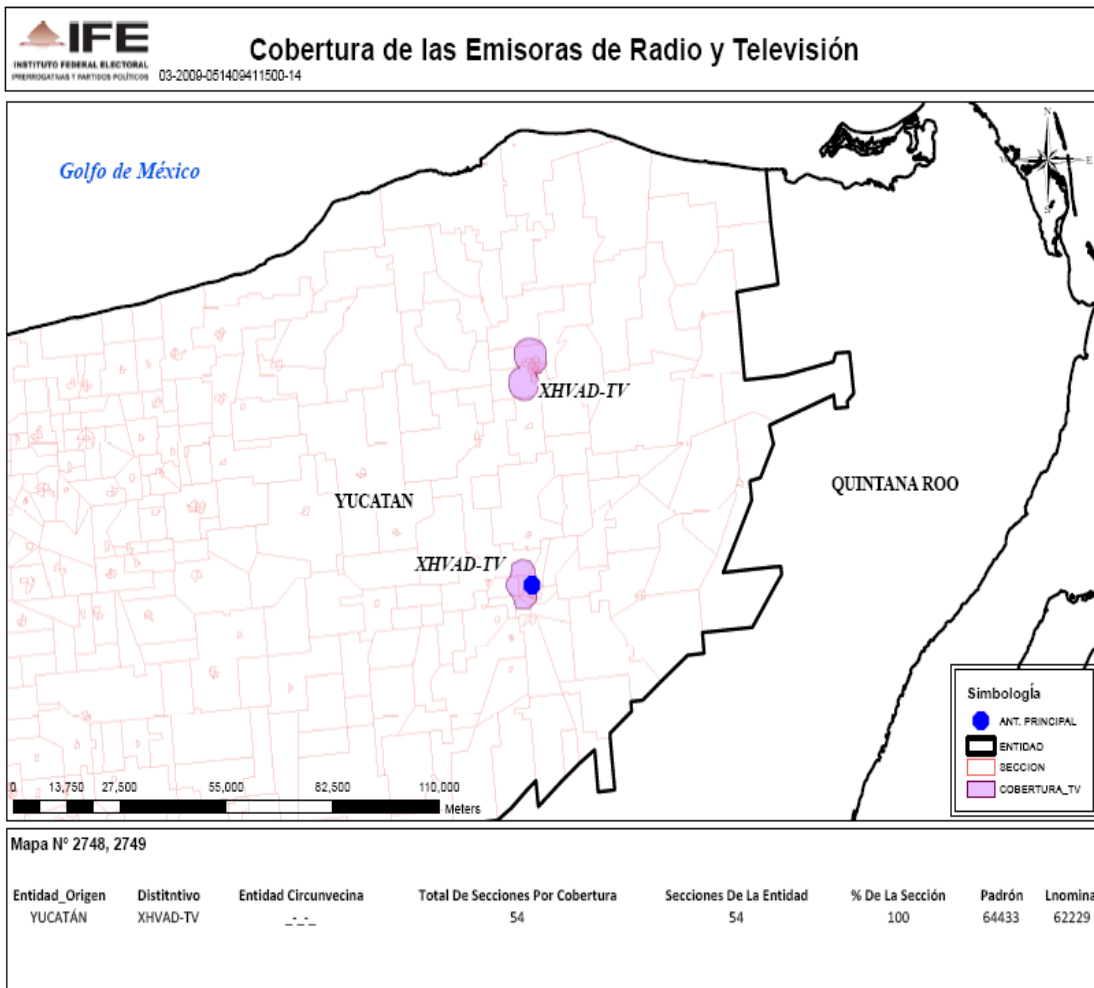
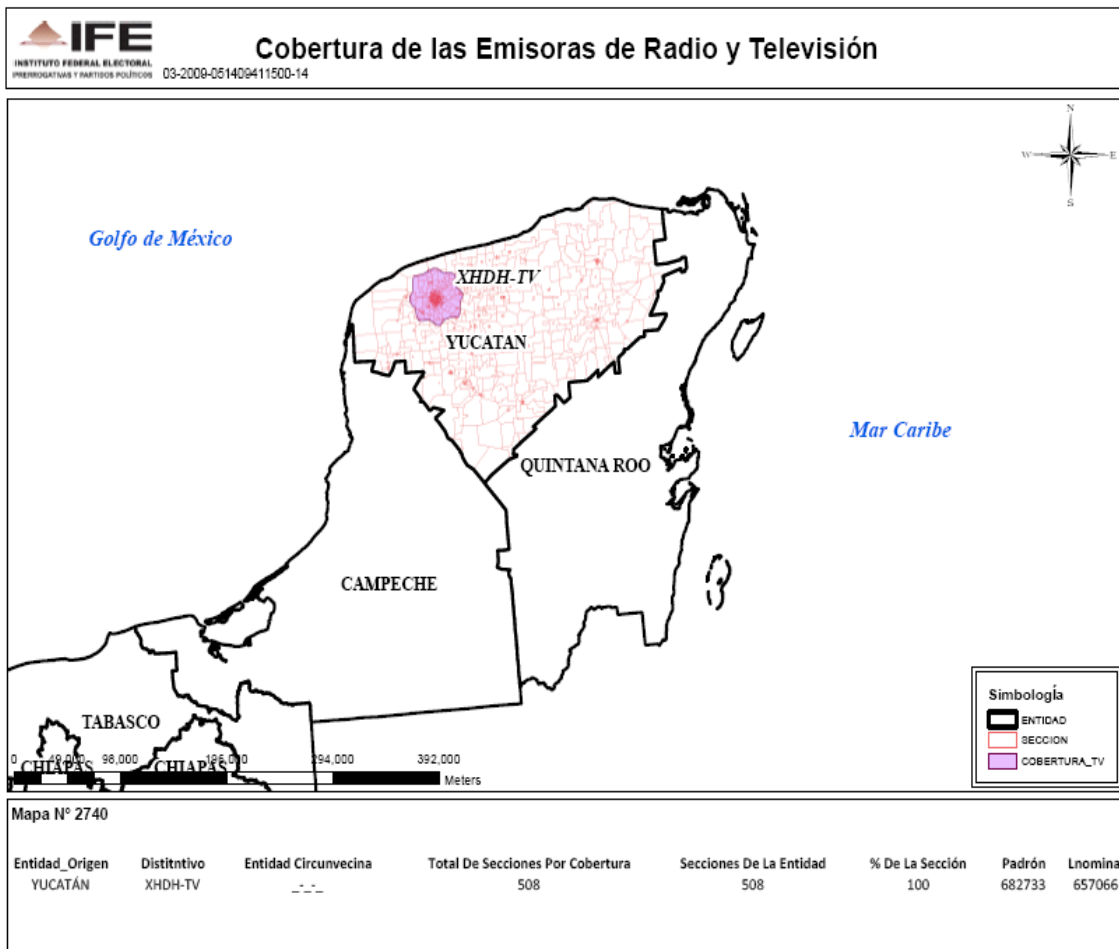


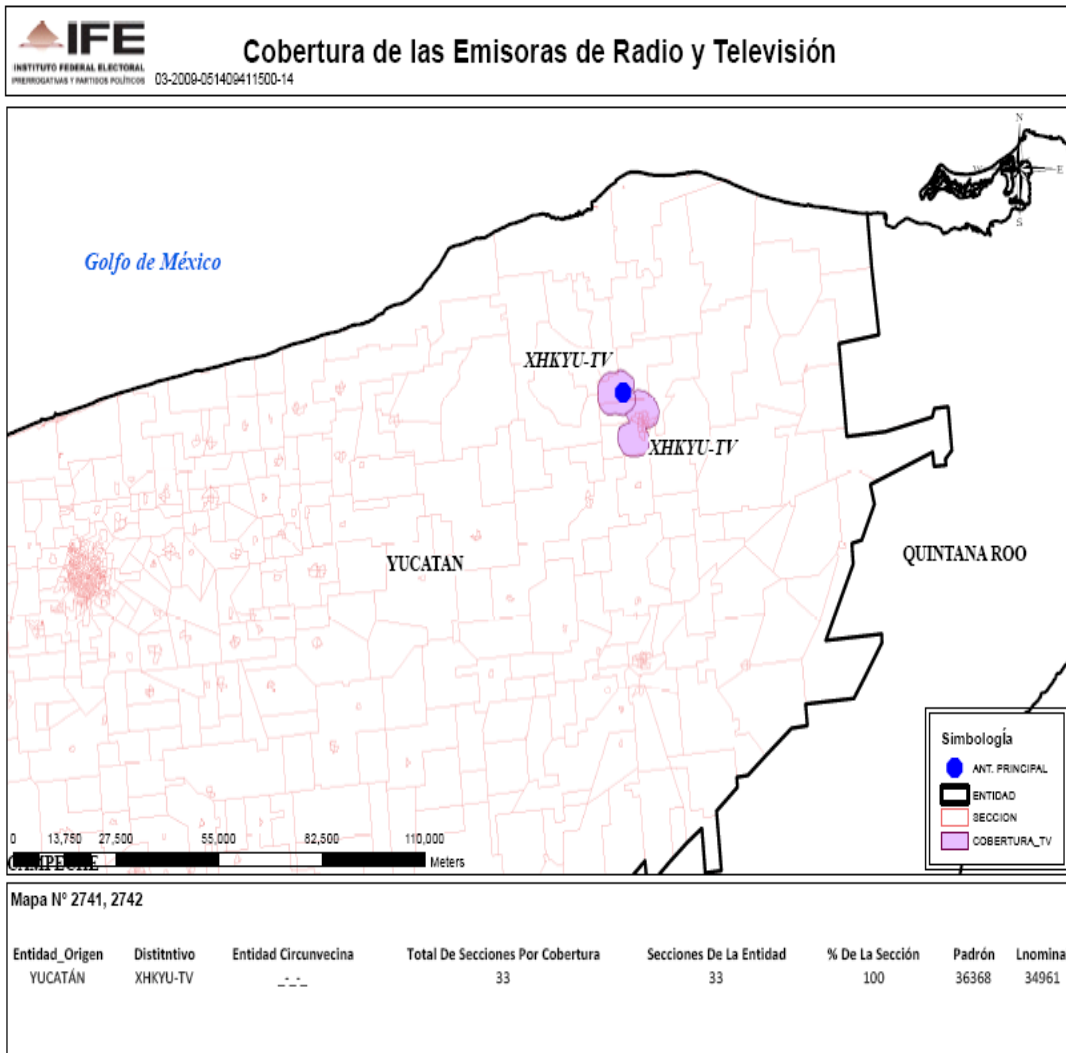
Anexo 1



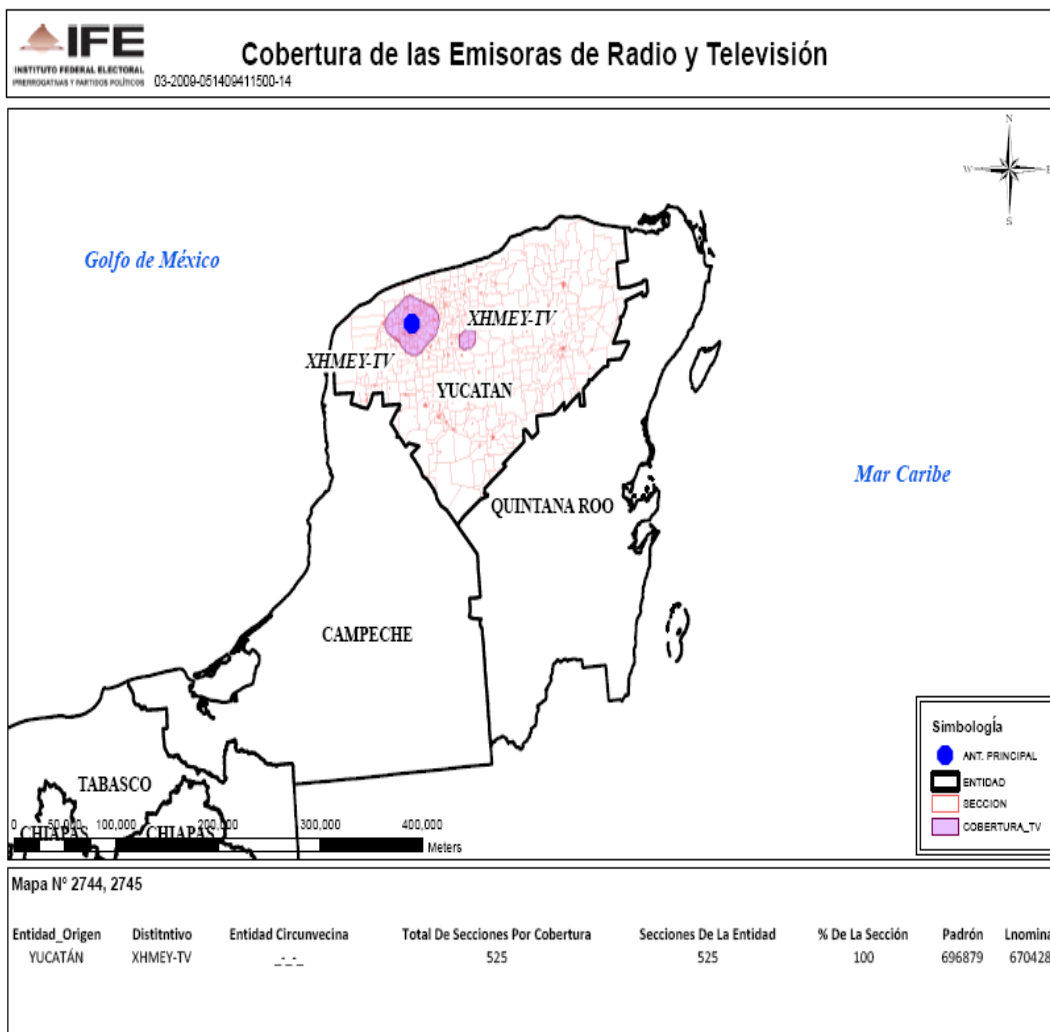
Anexo 2



Anexo 3



Anexo 4



Anexo 5



**CONSEJO GENERAL
EXP. SCG/PE/CG/027/2010**

MARCO GEOGRÁFICO ELECTORAL				
CIRCUNSCRIPCION	ENTIDAD	DISTRITOS	MUNICIPIOS	SECCIONES
01	02 BAJA CALIFORNIA	8	5	1,519
	03 BAJA CALIFORNIA SUR	2	5	407
	08 CHIHUAHUA	9	67	2,909
	10 DURANGO	4	39	1,381
	14 JALISCO	19	125	3,351
	18 NAYARIT	3	20	876
	25 SINALOA	8	18	3,773
	26 SONORA	7	72	1,358
	SUBTOTAL	60	351	15,575
02	01 AGUASCALIENTES	3	11	589
	05 COAHUILA	7	38	1,532
	11 GUANAJUATO	14	46	3,027
	19 NUEVO LEON	12	51	2,146
	22 QUERETARO	4	18	761
	24 SAN LUIS POTOSI	7	58	1,790
	28 TAMAULIPAS	8	43	1,810
	32 ZACATECAS	4	58	1,870
	SUBTOTAL	59	323	13,525
03	04 CAMPECHE	2	10	488
	07 CHIAPAS	12	111	1,928
	20 OAXACA	11	570	2,452
	23 QUINTANA ROO	3	8	729
	27 TABASCO	6	17	1,133
	30 VERACRUZ	21	212	4,749
	31 YUCATAN	5	106	1,078
	SUBTOTAL	60	1,034	12,557