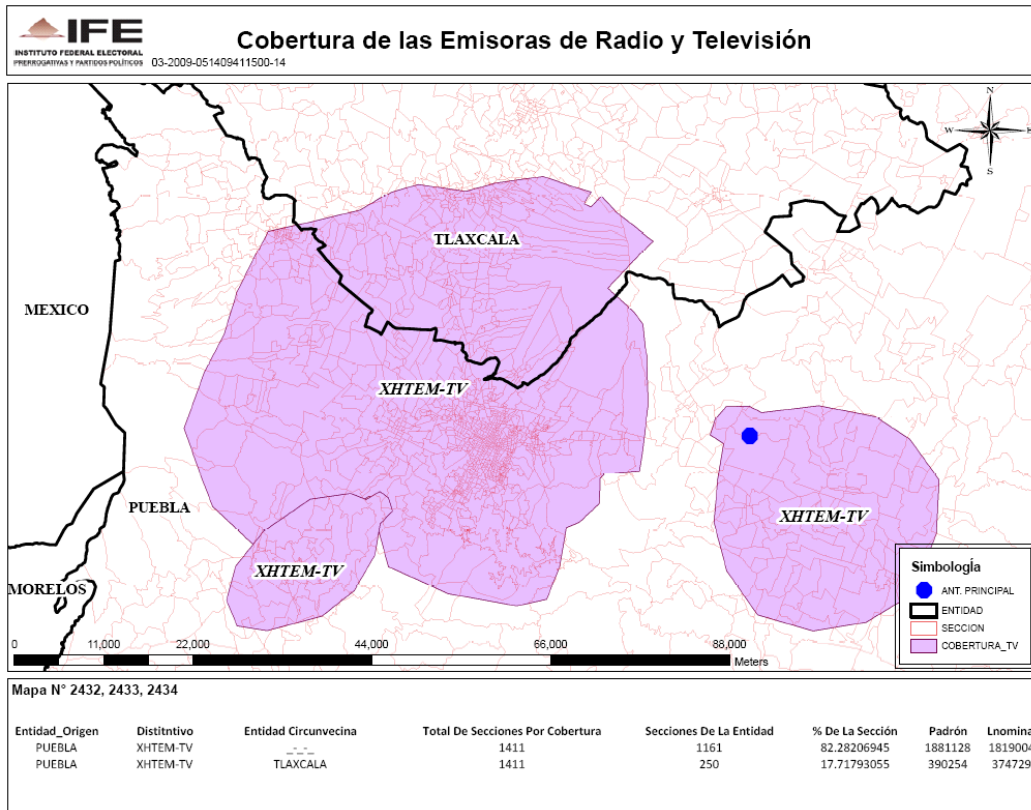
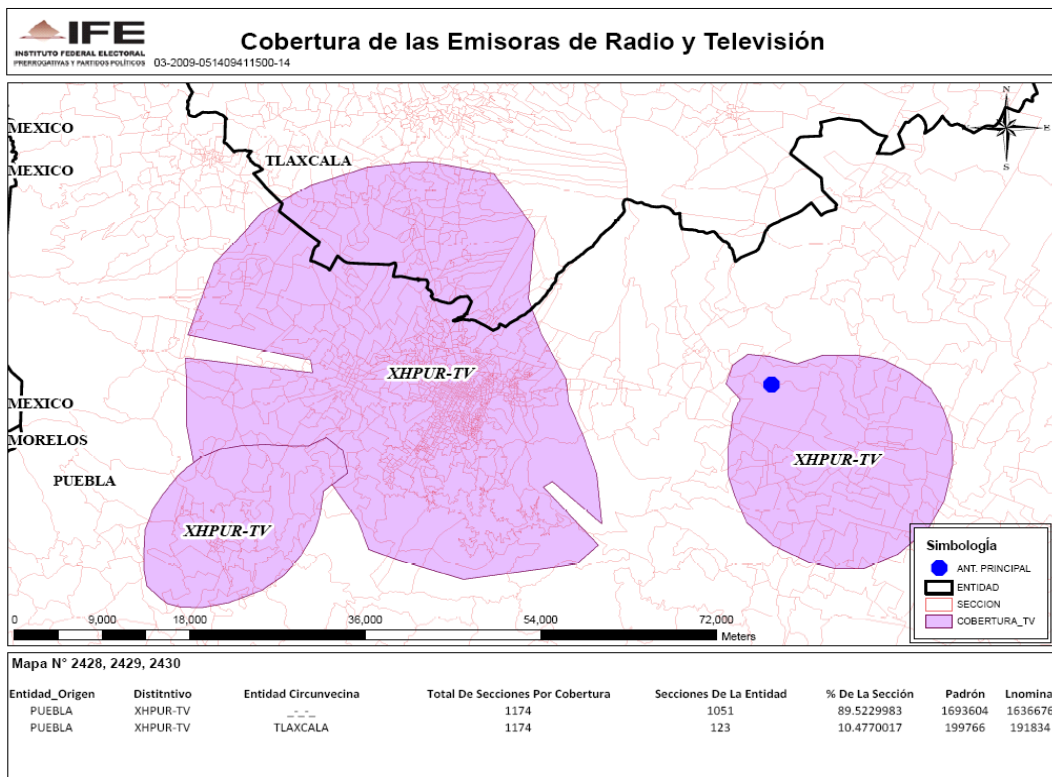


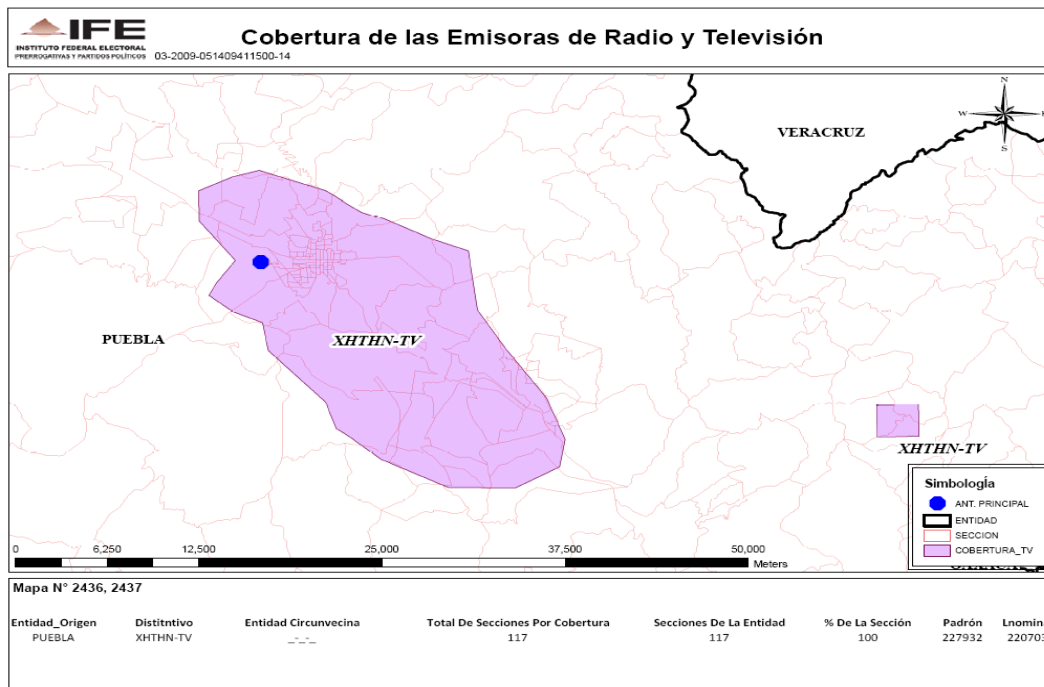
# ANEXO 1



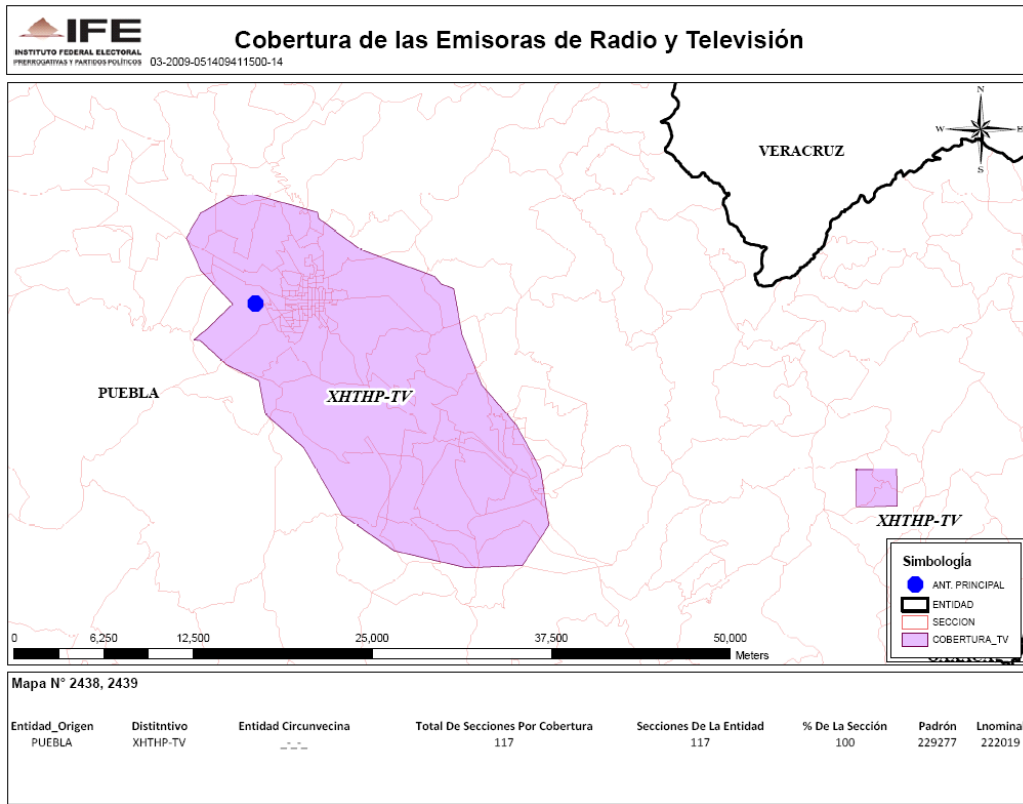
## ANEXO 2



### ANEXO 3



# ANEXO 4



## ANEXO 5



INTEGRACIÓN TERRITORIAL NACIONAL				
MARCO GEOGRÁFICO ELECTORAL				
CIRCUNSCRIPCION	ENTIDAD	DISTRITOS	MUNICIPIOS	SECCIONES
04	09 DISTRITO FEDERAL	27	16	5,532
	12 GUERRERO	9	78	2,765
	17 MORELOS	5	33	907
	21 PUEBLA	16	217	2,580
	29 TLAXCALA	3	60	608
	SUBTOTAL		60	404