

Reseccionamiento 2024 -2025

314 secciones

Informe de resultados

Noviembre de 2024

Índice

| | |
|--|----|
| Presentación | 3 |
| 1. Antecedentes..... | 5 |
| 2. Revisión de escenarios..... | 7 |
| 3. Síntesis de la participación en la elaboración de escenarios | 8 |
| 3.1 Ámbito distrital | 8 |
| 3.2 Ámbito Local | 8 |
| 3.3 Ámbito nacional..... | 9 |
| 4. Síntesis de resultados..... | 10 |
| 4.1 Calificación y Autor de los escenarios de mayor calificación y de los escenarios recomendados para las 314 secciones reseccionadas..... | 11 |
| 4.2 Mapas de los escenarios recomendados..... | 21 |

Presentación

En cumplimiento del artículo 147, párrafo 3, de la Ley General de Instituciones y Procedimientos Electorales (LGIFE), que establece que cada sección tendrá como mínimo 100 electores y como máximo 3,000, la Dirección Ejecutiva del Registro Federal de Electores (DERFE), a través de la Dirección de Cartografía Electoral y de las Juntas Locales (JLE) y Distritales (JDE) Ejecutivas, en septiembre de 2023 inició los trabajos operativos del programa de reseccionamiento 2024-2025, que concluyeron con la subdivisión de 314 secciones caracterizadas por tener más de 3,000 electores.

Para el desarrollo de este programa, el 20 de marzo de 2024 la Comisión Nacional de Vigilancia (CNV) acordó recomendar al Consejo General del Instituto Nacional Electoral los *Procedimientos para los trabajos del Reseccionamiento 2024-2025*; y el 27 de marzo de 2024, el Consejo General del INE aprobó dichos procedimientos¹, mismos que establecen: las secciones que serán reseccionadas, el plan de actividades y los criterios de valoración de cada escenario generado, así como los mecanismos para que los integrantes de las comisiones de vigilancia acompañen los trabajos de definición de la nueva configuración seccional.

Debido a que la conformación de secciones incide en las estrategias para la instalación de casillas e integración de mesas directivas de casilla, el procedimiento consideró la participación de las áreas de Organización Electoral y de Capacitación Electoral y Educación Cívica, por ello, las respectivas vocalías en las JDE y en las JLE, junto con la Vocalía del Registro Federal de Electores trabajaron de manera colegiada para proponer escenarios de reseccionamiento.

Las propuestas de reseccionamiento elaboradas en las JDE y en las JLE estuvieron a disposición de los miembros de las comisiones de vigilancia, a fin de que emitieran observaciones, o bien, editaran las propuestas y generar nuevos escenarios. El análisis por parte de los órganos de vigilancia inició en el ámbito distrital, empleándose el sistema informático desarrollado para tal fin.

En el seno de las comisiones distritales de vigilancia (CDV) se identificó el escenario con mayor calificación, y conforme con el procedimiento establecido, se turnó a la correspondiente Comisión Local de Vigilancia (CLV), asimismo cuando la mayoría de los asistentes a la sesión de la CDV, y en su momento a la sesión de la CLV, consideró que dentro de los escenarios propuestos alguno presentaba mejores condiciones para la emisión del voto de la ciudadanía se adoptó un

¹ INE/CG331/2024

acuerdo de recomendación, en ese sentido los escenarios con la mayor calificación pudieron o no coincidir con los escenarios recomendados.

Para la revisión de propuestas de reseccionamiento en el ámbito nacional, se elaboró una comparación de los escenarios de mayor calificación y de los escenarios que fueron recomendados por las CDV y por las CLV, misma que se presentó el 08 de noviembre de 2024 en el Grupo de Trabajo de Operación en Campo para su análisis.

1. Antecedentes

Los días 28 de noviembre de 2023; 24 de enero; 14 de febrero y 15 de marzo de 2024 se presentó en Grupo de Trabajo de Operación en Campo el planteamiento general para efectuar el programa de Reseccionamiento 2024-2025, y se expuso el proceso para determinar las secciones a reseccionar. La selección de secciones incluidas en el programa tuvo como principio reducir los costos de operación, atendiendo el mayor número de secciones sin menoscabo de la calidad del resultado.

Para determinar el número de secciones se valoró la capacidad operativa en órganos desconcentrados, así como, la capacidad analítica y de supervisión en oficinas centrales, además de considerar la importancia de atender las actividades del Proceso Electoral 2023-2024 y obtener los resultados del reseccionamiento a más tardar en el año 2025.

Con la experiencia de los pasados programas de reseccionamiento, en los que la actualización cartográfica asociada a este proyecto implicó diversos análisis, incluidos: ajustes de configuración de manzanas, cambio de geo-referenciación de localidades, elaboración de informes de ajustes al trazo distrital, así como, elaboración de informes de modificación de límites municipales, se evaluó que en oficinas centrales podría supervisarse las adecuaciones a la cartografía de 314 secciones.

Bajo esas premisas la inclusión de secciones se realizó de la manera siguiente.

- Las 300 secciones con la mayor lista nominal, estableciendo que ningún distrito tendría más de cuatro secciones, con el propósito de distribuir cargas de trabajo que el personal de cartografía en los distritos pudiera cubrir; por complejidades operativas 15 de estas secciones fueron remplazadas por la sección que le seguía en número de electores.
- Un complemento de 14 secciones, 11 que son las de mayor lista nominal en su entidad federativa pero no están entre las secciones con mayor número de electores a nivel nacional (correspondiendo a: Baja California Sur, Campeche, Morelos, Nayarit, Tabasco, Tlaxcala y Zacatecas), esto con el propósito de que todos los estados participen en el programa, 2 de Oaxaca que fueron pospuestas en programas de reseccionamiento pasados a fin de corregir el desfase en la representación de la traza urbana de las secciones, y una de Jalisco que fue revisada en el programa de Reseccionamiento 2023-2024 pero debido a un ajuste de límites entre los municipios El Salto y San Pedro

Tlaquepaque, aprobado por el Consejo General del INE, el 25 de agosto de 2023, la conformación original de la sección cambió, siendo necesario replantear la propuesta de reseccionamiento con la nueva conformación.

2. Revisión de escenarios

Para las 314 secciones se elaboraron diversos escenarios de reseccionamiento, mismos que iniciaron con el análisis en las JDE, pasando por las observaciones de los integrantes de las CDV, y continuaron con la revisión en las JLE y en las CLV, hasta llegar a la participación de la CNV, de acuerdo con las fechas siguientes:

| Cons | Actividad | Inicio | Termino |
|------|--|---|------------|
| 01 | Elaboración de escenarios de reseccionamiento en las Juntas Distritales Ejecutivas. | 13/08/2024 | 20/08/2024 |
| 02 | Emisión de observaciones a los escenarios de reseccionamiento por los integrantes de las Comisiones Distritales de Vigilancia | 21/08/2024 | 29/08/2024 |
| 03 | Sesión de la Comisión Distrital de Vigilancia para el análisis y recomendación de los escenarios de reseccionamiento elaborados a nivel distrital. | 02/09/2024 | 02/09/2024 |
| 04 | Emisión de observaciones por parte de las JLE a través del Sistema de Reseccionamiento. | 03/09/2024 | 05/09/2024 |
| 05 | Emisión de observaciones a los escenarios de reseccionamiento por los integrantes de las Comisiones Locales de Vigilancia. | 06/09/2024 | 17/09/2024 |
| 06 | Sesión de la Comisión Local de Vigilancia para el análisis y recomendación de los escenarios a nivel estatal. | 19/09/2024 | 19/09/2024 |
| 07 | Revisión de escenarios recomendados por las Comisiones Locales de Vigilancia en la Dirección de Cartografía Electoral. | 20/09/2024 | 25/09/2024 |
| 08 | Emisión de observaciones a los escenarios de reseccionamiento por parte de los integrantes de la Comisión Nacional de Vigilancia. | 26/09/2024 al 27/09/2024 y 15/10/2024 al 25/10/2024 | |
| 20 | Preparación de insumos en la Dirección de Cartografía Electoral para presentar los escenarios de reseccionamiento en el Grupo de Trabajo de Operación en Campo (GTOC). | 28/10/2024 | 31/10/2024 |
| 21 | Revisión de escenarios con observaciones de los integrantes de la Comisión Nacional de Vigilancia en sesión de GTOC. | 04/11/2024 | 08/11/2024 |

En el ámbito nacional, al igual que en las etapas distrital y local, la elaboración de propuestas tuvo dos fases. La primera fase en la que cada integrante elaboró sus propuestas y la segunda fase en la que, conociendo los escenarios desarrollados por las otras representaciones, pudieron analizar cada propuesta. La revisión de los resultados en la CNV tuvo el propósito de identificar el escenario que muestra más ventajas en la operación electoral, en beneficio de la ciudadanía, los actores políticos y el Instituto Nacional Electoral.

3. Síntesis de la participación en la elaboración de escenarios

3.1 Ámbito distrital

En la etapa distrital, las JDE desarrollaron las propuestas de reseccionamiento de las 314 secciones por dividir, dicha actividad se realizó del 13 al 20 de agosto de 2024.

Los integrantes de las comisiones distritales de vigilancia, a través del sistema de reseccionamiento, participaron en la elaboración de escenarios del 21 al 29 de agosto de 2024, en total se registraron 367 escenarios, la síntesis de sus propuestas es la siguiente:

| Propuestas registradas | Propuestas propias de los PP | Propuestas que convalidan a la de la JDE |
|------------------------|------------------------------|--|
| 367 | 84 | 283 |

De los 84 escenarios propios de los integrantes de las comisiones distritales de vigilancia, 47 obtuvieron una evaluación superior a la propuesta de la JDE correspondiente y en 37 escenarios la evaluación fue menor. De los 47 escenarios con mayor puntuación, 3 fueron recomendados por la CDV.

3.2 Ámbito Local

En la etapa local, del 3 al 5 de septiembre de 2024, las JLE desarrollaron sus propuestas, en la mayoría de los casos adoptaron los escenarios recomendados por las CDV y solo hicieron 34 nuevas propuestas.

Por su parte, los integrantes de las CLV, a través del sistema de reseccionamiento, participaron en la elaboración de escenarios del 6 al 17 de septiembre, en total se registraron 563 escenarios, la síntesis de sus propuestas es la siguiente:

**Participación de los integrantes de
las Comisiones Locales de Vigilancia**

| Propuestas registradas | Propuestas propias de los PP | Propuestas que convalidan a la de la JDE, CDV o JLE |
|------------------------|------------------------------|---|
| 563 | 78 | 485 |

De los 78 escenarios propios de los integrantes de las comisiones locales de vigilancia, 47 obtuvieron una evaluación superior a la propuesta adoptada por la JLE. De los escenarios con mayor puntuación en esta etapa, 22 fueron recomendados por la correspondiente CLV.

3.3 Ámbito nacional

En la etapa nacional, del 26 al 27 de septiembre de 2024 y del 15 al 25 de octubre de 2024, los integrantes de la CNV, a través del sistema de reseccionamiento, participaron en la elaboración de escenarios, en total se registraron 438 escenarios, la síntesis de sus propuestas es la siguiente:

**Participación de los integrantes de
la Comisión Nacional de Vigilancia**

| Propuestas registradas | Propuestas propias de los PP | Propuestas iguales a las de las JDE, CDV, JLE o CLV |
|------------------------|------------------------------|---|
| 438 | 11 | 427 |

De los 11 escenarios propios de los integrantes de la CNV, 10 obtuvieron una evaluación superior a las propuestas adoptadas por las CDV o por las CLV de las secciones correspondientes.

4. Síntesis de resultados

Al concluir las etapas distrital, local y nacional, de las 314 secciones por reseccionar, 291 tienen escenarios con las puntuaciones más altas, recomendados por alguna de las comisiones distritales y/o locales, así como por la nacional; de éstos, 208 provienen de alguna JDE, 11 fueron propuestos por alguna JLE, y 72 elaborados por algún integrante de comisiones de vigilancia locales, distritales o nacional.

Por otro lado, para 13 secciones, los integrantes de GTOC reconocieron que, un escenario sin ser el de mayor puntuación muestra una configuración con mejores características para la organización y logística electoral.

En tanto que, para 10 secciones, al no alcanzarse una opinión unificada respecto de las propuestas recomendadas a nivel distrital o local, el escenario de reseccionamiento considerado es el de mayor puntuación.

4.1 Calificación y Autor de los escenarios de mayor calificación y de los escenarios recomendados para las 314 secciones reseccionadas

| Estado | Dtto | Mpo | Sección origen | Secciones de trabajo | Comisión Distrital de Vigilancia | | | | Comisión Local de Vigilancia | | | | Comisión Nacional de Vigilancia | | | |
|------------------------|------------|------------|----------------|----------------------|----------------------------------|---------|-------------|---------|------------------------------|---------|-------------|---------|---------------------------------|---------|-------------|---------|
| | | | | | Mayor Evaluación | | Recomendado | | Mayor Evaluación | | Recomendado | | Mayor Evaluación | | Recomendado | |
| | | | | | Autor | Calif. | Autor | Calif. | Autor | Calif. | Autor | Calif. | Autor | Calif. | Autor | Calif. |
| 32 | 151 | 133 | 314 | 2,039 | | | | | | | | | | | | |
| 01 Aguascalientes | 01 | 005 | 0397 | 6 | JDE | 86.9530 | JDE | 86.9530 | JDE | 86.9530 | JDE | 86.9530 | JDE | 86.9530 | JDE | 86.9530 |
| 01 Aguascalientes | 01 | 005 | 0405 | 9 | PVEM-CDV | 87.0769 | PVEM-CDV | 87.0769 | PVEM-CDV | 87.0769 | PVEM-CDV | 87.0769 | PVEM-CDV | 87.0769 | PVEM-CDV | 87.0769 |
| 01 Aguascalientes | 01 | 010 | 0473 | 7 | JDE | 90.6144 | JDE | 90.6144 | JDE | 90.6144 | JDE | 90.6144 | JDE | 90.6144 | JDE | 90.6144 |
| 01 Aguascalientes | 02 | 001 | 0080 | 7 | JDE | 73.9756 | JDE | 73.9756 | JDE | 73.9756 | JDE | 73.9756 | JDE | 73.9756 | JDE | 73.9756 |
| 01 Aguascalientes | 02 | 001 | 0116 | 5 | JDE | 80.2236 | JDE | 80.2236 | PRI-CLV | 80.2796 | PRI-CLV | 80.2796 | PRI-CLV | 80.2796 | PRI-CLV | 80.2796 |
| 01 Aguascalientes | 02 | 001 | 0572 | 6 | JDE | 73.1429 | JDE | 73.1429 | JDE | 73.1429 | JDE | 73.1429 | JDE | 73.1429 | JDE | 73.1429 |
| 01 Aguascalientes | 03 | 001 | 0270 | 6 | JDE | 83.6427 | JDE | 83.6427 | JDE | 83.6427 | JDE | 83.6427 | JDE | 83.6427 | JDE | 83.6427 |
| 01 Aguascalientes | 03 | 001 | 0326 | 13 | JDE | 73.5660 | JDE | 73.5660 | PRI-CLV | 73.8081 | JDE | 73.5660 | PRI-CLV | 73.8081 | PRI-CLV | 73.8081 |
| 02 Baja California | 01 | 002 | 0488 | 7 | JDE | 93.9652 | JDE | 93.9652 | JDE | 93.9652 | JDE | 93.9652 | JDE | 93.9652 | JDE | 93.9652 |
| 02 Baja California | 01 | 002 | 0502 | 5 | JDE | 95.3724 | JDE | 95.3724 | JDE | 95.3724 | JDE | 95.3724 | JDE | 95.3724 | JDE | 95.3724 |
| 02 Baja California | 02 | 002 | 0346 | 5 | JDE | 95.9687 | JDE | 95.9687 | JDE | 95.9687 | JDE | 95.9687 | JDE | 95.9687 | JDE | 95.9687 |
| 02 Baja California | 02 | 002 | 0565 | 6 | JDE | 96.7149 | JDE | 96.7149 | JDE | 96.7149 | JDE | 96.7149 | JDE | 96.7149 | JDE | 96.7149 |
| 02 Baja California | 02 | 002 | 0690 | 6 | JDE | 95.9608 | JDE | 95.9608 | JDE | 95.9608 | JDE | 95.9608 | JDE | 95.9608 | JDE | 95.9608 |
| 02 Baja California | 03 | 001 | 0209 | 5 | JDE | 91.6843 | JDE | 91.6843 | JDE | 91.6843 | JDE | 91.6843 | JDE | 91.6843 | JDE | 91.6843 |
| 02 Baja California | 03 | 006 | 0189 | 8 | JDE | 94.2620 | JDE | 94.2620 | JDE | 94.2620 | JDE | 94.2620 | JDE | 94.2620 | JDE | 94.2620 |
| 02 Baja California | 03 | 006 | 0192 | 8 | JDE | 96.2245 | JDE | 96.2245 | JDE | 96.2245 | JDE | 96.2245 | JDE | 96.2245 | JDE | 96.2245 |
| 02 Baja California | 04 | 004 | 1153 | 5 | JDE | 94.2215 | JDE | 94.2215 | JDE | 94.2215 | JLE | 93.4247 | JDE | 94.2215 | JDE | 94.2215 |
| 02 Baja California | 05 | 004 | 1125 | 6 | JDE | 95.7155 | JDE | 95.7155 | JDE | 95.7155 | JDE | 95.7155 | JDE | 95.7155 | JDE | 95.7155 |
| 02 Baja California | 06 | 004 | 0858 | 5 | JDE | 93.5902 | JDE | 93.5902 | JDE | 93.5902 | JDE | 93.5902 | JDE | 93.5902 | JDE | 93.5902 |
| 02 Baja California | 06 | 004 | 1499 | 8 | JDE | 92.1180 | JDE | 92.1180 | JDE | 92.1180 | JDE | 92.1180 | JDE | 92.1180 | JDE | 92.1180 |
| 02 Baja California | 08 | 004 | 1231 | 7 | JDE | 88.3857 | JDE | 88.3857 | JDE | 88.3857 | JDE | 88.3857 | JDE | 88.3857 | JDE | 88.3857 |
| 02 Baja California | 08 | 004 | 1289 | 7 | JDE | 92.4941 | JDE | 92.4941 | JDE | 92.4941 | JDE | 92.4941 | JDE | 92.4941 | JDE | 92.4941 |
| 02 Baja California | 09 | 003 | 0702 | 8 | JDE | 91.0483 | JDE | 91.0483 | JDE | 91.0483 | JDE | 91.0483 | JDE | 91.0483 | JDE | 91.0483 |
| 02 Baja California | 09 | 005 | 1263 | 5 | JDE | 95.8335 | JDE | 95.8335 | JDE | 95.8335 | JDE | 95.8335 | JDE | 95.8335 | JDE | 95.8335 |
| 02 Baja California | 09 | 005 | 1297 | 15 | JDE | 91.3980 | JDE | 91.3980 | JDE | 91.3980 | JDE | 91.3980 | JDE | 91.3980 | JDE | 91.3980 |
| 03 Baja California Sur | 01 | 005 | 0339 | 4 | MC-CDV | 92.3077 | JDE | 92.1787 | MC-CDV | 92.3077 | JDE | 92.1787 | MC-CDV | 92.3077 | MC-CDV | 92.3077 |
| 03 Baja California Sur | 02 | 004 | 0362 | 8 | JDE | 87.0037 | JDE | 87.0037 | JDE | 87.0037 | JDE | 87.0037 | JDE | 87.0037 | JDE | 87.0037 |
| 04 Campeche | 01 | 001 | 0079 | 4 | JDE | 73.9531 | JDE | 73.9531 | JDE | 73.9531 | JDE | 73.9531 | JDE | 73.9531 | JDE | 73.9531 |
| 04 Campeche | 01 | 001 | 0105 | 5 | JDE | 94.1720 | JDE | 94.1720 | JDE | 94.1720 | JDE | 94.1720 | JDE | 94.1720 | JDE | 94.1720 |
| 05 Coahuila | 01 | 002 | 0033 | 6 | JDE | 82.5702 | JDE | 82.5702 | JDE | 82.5702 | JDE | 82.5702 | JDE | 82.5702 | JDE | 82.5702 |

| Estado | Dtto | Mpo | Sección origen | Secciones de trabajo | Comisión Distrital de Vigilancia | | | | Comisión Local de Vigilancia | | | | Comisión Nacional de Vigilancia | | | |
|--------------|------|-----|----------------|----------------------|----------------------------------|---------|-------------|---------|------------------------------|---------|-------------|---------|---------------------------------|---------|-------------|---------|
| | | | | | Mayor Evaluación | | Recomendado | | Mayor Evaluación | | Recomendado | | Mayor Evaluación | | Recomendado | |
| | | | | | Autor | Calif. | Autor | Calif. | Autor | Calif. | Autor | Calif. | Autor | Calif. | Autor | Calif. |
| 05 Coahuila | 01 | 002 | 0041 | 15 | JDE | 81.3070 | JDE | 81.3070 | JDE | 81.3070 | JDE | 81.3070 | JDE | 81.3070 | JDE | 81.3070 |
| 05 Coahuila | 01 | 025 | 0633 | 7 | JDE | 80.9588 | JDE | 80.9588 | JDE | 80.9588 | JDE | 80.9588 | JDE | 80.9588 | JDE | 80.9588 |
| 05 Coahuila | 03 | 018 | 0431 | 6 | JDE | 86.1193 | JDE | 86.1193 | JDE | 86.1193 | JDE | 86.1193 | JDE | 86.1193 | JDE | 86.1193 |
| 05 Coahuila | 04 | 030 | 0731 | 5 | JDE | 85.1397 | JDE | 85.1397 | JDE | 85.1397 | JDE | 85.1397 | JDE | 85.1397 | JDE | 85.1397 |
| 05 Coahuila | 04 | 030 | 0752 | 5 | JDE | 95.6758 | JDE | 95.6758 | JDE | 95.6758 | JDE | 95.6758 | JDE | 95.6758 | JDE | 95.6758 |
| 05 Coahuila | 04 | 030 | 0905 | 4 | JDE | 95.3497 | JDE | 95.3497 | JDE | 95.3497 | JDE | 95.3497 | JDE | 95.3497 | JDE | 95.3497 |
| 05 Coahuila | 05 | 035 | 1461 | 7 | JDE | 77.7583 | JDE | 77.7583 | JDE | 77.7583 | JDE | 77.7583 | JDE | 77.7583 | JDE | 77.7583 |
| 05 Coahuila | 05 | 035 | 1466 | 15 | JDE | 82.3615 | JDE | 82.3615 | JLE | 82.6543 | JLE | 82.6543 | JLE | 82.6543 | JLE | 82.6543 |
| 05 Coahuila | 06 | 035 | 1350 | 5 | JDE | 77.2645 | JDE | 77.2645 | JDE | 77.2645 | JDE | 77.2645 | JDE | 77.2645 | JDE | 77.2645 |
| 05 Coahuila | 07 | 030 | 0970 | 5 | JDE | 84.2564 | | | JDE | 84.2564 | JDE | 84.2564 | JDE | 84.2564 | JDE | 84.2564 |
| 05 Coahuila | 07 | 030 | 0993 | 5 | JDE | 83.6068 | JDE | 83.6068 | JLE | 87.1364 | JLE | 87.1364 | JLE | 87.1364 | JLE | 87.1364 |
| 05 Coahuila | 07 | 030 | 0994 | 5 | JDE | 87.7188 | | | JDE | 87.7188 | JLE | 79.6105 | JDE | 87.7188 | JLE | 79.6105 |
| 05 Coahuila | 08 | 027 | 0663 | 7 | JDE | 91.3096 | JDE | 91.3096 | JDE | 91.3096 | JDE | 91.3096 | JDE | 91.3096 | JDE | 91.3096 |
| 06 Colima | 01 | 001 | 0060 | 5 | JDE | 94.5011 | JDE | 94.5011 | JDE | 94.5011 | JDE | 94.5011 | JDE | 94.5011 | JDE | 94.5011 |
| 06 Colima | 01 | 005 | 0139 | 6 | JDE | 93.4825 | JDE | 93.4825 | PRI-CLV | 94.8873 | PRI-CLV | 94.8873 | PRI-CLV | 94.8873 | PRI-CLV | 94.8873 |
| 06 Colima | 01 | 005 | 0146 | 11 | JDE | 73.5951 | JDE | 73.5951 | JLE | 73.7586 | JLE | 73.7586 | JLE | 73.7586 | JLE | 73.7586 |
| 06 Colima | 02 | 010 | 0280 | 6 | JDE | 92.7297 | JDE | 92.7297 | JDE | 92.7297 | JDE | 92.7297 | JDE | 92.7297 | JDE | 92.7297 |
| 07 Chiapas | 01 | 065 | 0950 | 4 | JDE | 92.8953 | JDE | 92.8953 | JDE | 92.8953 | JDE | 92.8953 | JDE | 92.8953 | JDE | 92.8953 |
| 07 Chiapas | 03 | 059 | 0820 | 6 | JDE | 84.2090 | JDE | 84.2090 | JDE | 84.2090 | JDE | 84.2090 | JDE | 84.2090 | JDE | 84.2090 |
| 07 Chiapas | 05 | 077 | 1151 | 6 | JDE | 70.4342 | JDE | 70.4342 | JDE | 70.4342 | JDE | 70.4342 | JDE | 70.4342 | JDE | 70.4342 |
| 07 Chiapas | 09 | 102 | 1638 | 7 | JDE | 86.1196 | JDE | 86.1196 | JDE | 86.1196 | JDE | 86.1196 | JDE | 86.1196 | JDE | 86.1196 |
| 07 Chiapas | 09 | 102 | 1640 | 5 | JDE | 86.9679 | JDE | 86.9679 | JDE | 86.9679 | JDE | 86.9679 | JDE | 86.9679 | JDE | 86.9679 |
| 07 Chiapas | 09 | 102 | 1739 | 6 | JDE | 88.9309 | JDE | 88.9309 | JDE | 88.9309 | JDE | 88.9309 | JDE | 88.9309 | JDE | 88.9309 |
| 08 Chihuahua | 01 | 037 | 1885 | 5 | JDE | 97.1239 | JDE | 97.1239 | JDE | 97.1239 | JDE | 97.1239 | JDE | 97.1239 | JDE | 97.1239 |
| 08 Chihuahua | 01 | 037 | 2711 | 6 | JDE | 94.4507 | JDE | 94.4507 | JDE | 94.4507 | JDE | 94.4507 | JDE | 94.4507 | JDE | 94.4507 |
| 08 Chihuahua | 01 | 037 | 2823 | 6 | JDE | 93.6619 | JDE | 93.6619 | JDE | 93.6619 | JDE | 93.6619 | JDE | 93.6619 | JDE | 93.6619 |
| 08 Chihuahua | 02 | 037 | 1945 | 15 | JDE | 76.7672 | JDE | 76.7672 | JDE | 76.7672 | JDE | 76.7672 | JDE | 76.7672 | JDE | 76.7672 |
| 08 Chihuahua | 02 | 037 | 2781 | 6 | JDE | 80.0801 | JDE | 80.0801 | JDE | 80.0801 | JDE | 80.0801 | JDE | 80.0801 | JDE | 80.0801 |
| 08 Chihuahua | 02 | 037 | 2983 | 10 | JDE | 73.5191 | JDE | 73.5191 | JDE | 73.5191 | JDE | 73.5191 | JDE | 73.5191 | JDE | 73.5191 |
| 08 Chihuahua | 04 | 037 | 1642 | 5 | JDE | 87.6441 | JDE | 87.6441 | JDE | 87.6441 | JDE | 87.6441 | JDE | 87.6441 | JDE | 87.6441 |
| 08 Chihuahua | 04 | 037 | 1706 | 7 | JDE | 84.4330 | JDE | 84.4330 | JDE | 84.4330 | JDE | 84.4330 | JDE | 84.4330 | JDE | 84.4330 |
| 08 Chihuahua | 05 | 021 | 0991 | 6 | JDE | 90.0907 | JDE | 90.0907 | JDE | 90.0907 | JDE | 90.0907 | JDE | 90.0907 | JDE | 90.0907 |
| 08 Chihuahua | 06 | 019 | 0754 | 6 | JDE | 86.9738 | JDE | 86.9728 | JDE | 86.9738 | JDE | 86.9738 | JDE | 86.9738 | JDE | 86.9738 |
| 08 Chihuahua | 06 | 019 | 0805 | 5 | JDE | 82.3419 | JDE | 82.3419 | JDE | 82.3419 | JDE | 82.3419 | JDE | 82.3419 | JDE | 82.3419 |
| 08 Chihuahua | 08 | 019 | 0596 | 6 | JDE | 95.7735 | JDE | 95.7735 | JDE | 95.7735 | JDE | 95.7735 | JDE | 95.7735 | JDE | 95.7735 |

| Estado | Dtto | Mpo | Sección origen | Secciones de trabajo | Comisión Distrital de Vigilancia | | | | Comisión Local de Vigilancia | | | | Comisión Nacional de Vigilancia | | | |
|---------------------|------|-----|----------------|----------------------|----------------------------------|---------|-------------|---------|------------------------------|---------|-------------|---------|---------------------------------|---------|-------------|---------|
| | | | | | Mayor Evaluación | | Recomendado | | Mayor Evaluación | | Recomendado | | Mayor Evaluación | | Recomendado | |
| | | | | | Autor | Calif. | Autor | Calif. | Autor | Calif. | Autor | Calif. | Autor | Calif. | Autor | Calif. |
| 08 Chihuahua | 08 | 019 | 3215 | 10 | JDE | 90.8623 | JDE | 90.8623 | JDE | 90.8623 | JDE | 90.8623 | JDE | 90.8623 | JDE | 90.8623 |
| 09 Ciudad de México | 09 | 011 | 3691 | 4 | JDE | 60.8648 | JDE | 60.8648 | JDE | 60.8648 | JDE | 60.8648 | JDE | 60.8648 | JDE | 60.8648 |
| 09 Ciudad de México | 16 | 010 | 3295 | 5 | JDE | 73.5900 | JDE | 73.5900 | JDE | 73.5900 | JDE | 73.5900 | JDE | 73.5900 | JDE | 73.5900 |
| 09 Ciudad de México | 18 | 007 | 2662 | 4 | JDE | 94.1355 | JDE | 94.1355 | JDE | 94.1355 | JDE | 94.1355 | JDE | 94.1355 | JDE | 94.1355 |
| 10 Durango | 01 | 005 | 0253 | 4 | JDE | 91.2572 | JDE | 91.2572 | PRI-CLV | 92.1774 | JDE | 91.2572 | PRI-CLV | 92.1774 | JDE | 91.2572 |
| 10 Durango | 02 | 007 | 0444 | 5 | JDE | 72.3137 | JDE | 72.3137 | JLE | 72.7128 | JLE | 72.7128 | JLE | 72.7128 | JLE | 72.7128 |
| 10 Durango | 02 | 007 | 0446 | 6 | JDE | 89.7838 | JDE | 89.7838 | JDE | 89.7838 | JDE | 89.7838 | JDE | 89.7838 | JDE | 89.7838 |
| 10 Durango | 02 | 007 | 0541 | 7 | JDE | 83.9534 | JDE | 83.9534 | JLE | 85.9915 | JLE | 85.9915 | JLE | 85.9915 | JLE | 85.9915 |
| 10 Durango | 04 | 005 | 0111 | 5 | JDE | 87.5897 | JDE | 87.5897 | JLE | 87.7179 | JLE | 87.7179 | JLE | 87.7179 | JLE | 87.7179 |
| 10 Durango | 04 | 005 | 0276 | 4 | PRI-CDV | 92.0096 | JDE | 91.5758 | PRI-CDV | 92.0096 | PRI-CDV | 92.0096 | PRI-CDV | 92.0096 | PRI-CDV | 92.0096 |
| 11 Guanajuato | 01 | 033 | 2587 | 5 | JDE | 87.5798 | JDE | 87.5798 | JDE | 87.5798 | JDE | 87.5798 | JDE | 87.5798 | JDE | 87.5798 |
| 11 Guanajuato | 03 | 020 | 1278 | 5 | JDE | 91.2670 | JDE | 91.2670 | JDE | 91.2670 | JDE | 91.2670 | JDE | 91.2670 | JDE | 91.2670 |
| 11 Guanajuato | 03 | 020 | 1282 | 6 | JDE | 81.7892 | JDE | 81.7892 | PRI-CLV | 81.9803 | JDE | 81.7892 | PRI-CLV | 81.9803 | PRI-CLV | 81.9803 |
| 11 Guanajuato | 03 | 020 | 1284 | 5 | JDE | 92.0055 | JDE | 92.0055 | JDE | 92.0055 | JDE | 92.0055 | JDE | 92.0055 | JDE | 92.0055 |
| 11 Guanajuato | 05 | 020 | 1484 | 13 | JDE | 89.7814 | JDE | 89.7814 | PRI-CLV | 90.2290 | PRI-CLV | 90.2290 | PRI-CLV | 90.2290 | PRI-CLV | 90.2290 |
| 11 Guanajuato | 05 | 020 | 1493 | 5 | JDE | 80.4175 | JDE | 80.4175 | PRI-CLV | 80.4787 | JDE | 80.4175 | PRI-CLV | 80.4787 | PRI-CLV | 80.4787 |
| 11 Guanajuato | 05 | 020 | 3015 | 6 | JDE | 87.8136 | JDE | 87.8136 | JDE | 87.8136 | JDE | 87.8136 | JDE | 87.8136 | JDE | 87.8136 |
| 11 Guanajuato | 06 | 020 | 1508 | 8 | JDE | 73.1943 | JDE | 73.1943 | JDE | 73.1943 | JDE | 73.1943 | JDE | 73.1943 | JDE | 73.1943 |
| 11 Guanajuato | 06 | 020 | 1510 | 6 | JDE | 89.5066 | JDE | 89.5066 | JDE | 89.5066 | JDE | 89.5066 | JDE | 89.5066 | JDE | 89.5066 |
| 11 Guanajuato | 09 | 017 | 0930 | 4 | JDE | 89.5617 | JDE | 89.5617 | JDE | 89.5617 | JDE | 89.5617 | JDE | 89.5617 | JDE | 89.5617 |
| 11 Guanajuato | 09 | 037 | 2710 | 7 | JDE | 95.1533 | JDE | 95.1533 | JDE | 95.1533 | JDE | 95.1533 | JDE | 95.1533 | JDE | 95.1533 |
| 11 Guanajuato | 11 | 020 | 1633 | 5 | JDE | 96.0921 | JDE | 96.0921 | JDE | 96.0921 | JDE | 96.0921 | JDE | 96.0921 | JDE | 96.0921 |
| 11 Guanajuato | 11 | 020 | 1643 | 6 | JDE | 88.0055 | JDE | 88.0055 | PRI-CLV | 89.1116 | PRI-CLV | 89.1116 | PRI-CLV | 89.1116 | PRI-CLV | 89.1116 |
| 11 Guanajuato | 11 | 020 | 1644 | 5 | JDE | 91.4917 | JDE | 91.4917 | PRI-CLV | 93.2906 | JDE | 91.4917 | PRI-CLV | 93.2906 | PRI-CLV | 93.2906 |
| 11 Guanajuato | 12 | 007 | 0412 | 5 | JDE | 90.6693 | JDE | 90.6693 | PRI-CLV | 93.1557 | JDE | 90.6693 | PRI-CLV | 93.1557 | PRI-CLV | 93.1557 |
| 11 Guanajuato | 12 | 007 | 0526 | 7 | JDE | 87.7327 | JDE | 87.7327 | JDE | 87.7327 | PRI-CLV | 87.1400 | JDE | 87.7327 | PRI-CLV | 87.1400 |
| 11 Guanajuato | 12 | 007 | 0529 | 6 | JDE | 78.2322 | JDE | 78.2322 | JDE | 78.2322 | PRI-CLV | 74.7047 | JDE | 78.2322 | PRI-CLV | 74.7047 |
| 11 Guanajuato | 15 | 017 | 0980 | 5 | JDE | 89.8163 | JDE | 89.8163 | JDE | 89.8163 | PRI-CLV | 89.0606 | JDE | 89.8163 | PRI-CLV | 89.0606 |
| 12 Guerrero | 05 | 067 | 2564 | 4 | JDE | 81.3438 | JDE | 81.3438 | JDE | 81.3438 | JDE | 81.3438 | JDE | 81.3438 | JDE | 81.3438 |
| 12 Guerrero | 05 | 067 | 2569 | 4 | JDE | 89.3705 | JDE | 89.3705 | JDE | 89.3705 | JDE | 89.3705 | JDE | 89.3705 | JDE | 89.3705 |
| 12 Guerrero | 07 | 029 | 1204 | 6 | JDE | 93.9637 | JDE | 93.9637 | JDE | 93.9637 | JDE | 93.9637 | JDE | 93.9637 | JDE | 93.9637 |
| 12 Guerrero | 08 | 047 | 1809 | 4 | JDE | 78.4293 | JDE | 78.4293 | JDE | 78.4293 | JDE | 78.4293 | JDE | 78.4293 | JDE | 78.4293 |
| 13 Hidalgo | 04 | 056 | 1116 | 6 | JDE | 92.0813 | JDE | 92.0813 | JDE | 92.0813 | JDE | 92.0813 | JDE | 92.0813 | JDE | 92.0813 |
| 13 Hidalgo | 04 | 076 | 1554 | 7 | JDE | 91.1914 | JDE | 91.1914 | JDE | 91.1914 | JDE | 91.1914 | JDE | 91.1914 | JDE | 91.1914 |
| 13 Hidalgo | 06 | 047 | 0954 | 6 | JDE | 94.0170 | JDE | 94.0170 | JDE | 94.0170 | PRI-CLV | 90.7518 | JDE | 94.0170 | PRI-CLV | 90.7518 |

| Estado | Dtto | Mpo | Sección origen | Secciones de trabajo | Comisión Distrital de Vigilancia | | | | Comisión Local de Vigilancia | | | | Comisión Nacional de Vigilancia | | | |
|------------|------|-----|----------------|----------------------|----------------------------------|---------|-------------|---------|------------------------------|---------|-------------|---------|---------------------------------|---------|-------------|---------|
| | | | | | Mayor Evaluación | | Recomendado | | Mayor Evaluación | | Recomendado | | Mayor Evaluación | | Recomendado | |
| | | | | | Autor | Calif. | Autor | Calif. | Autor | Calif. | Autor | Calif. | Autor | Calif. | Autor | Calif. |
| 13 Hidalgo | 07 | 068 | 1364 | 7 | JDE | 94.5393 | JDE | 94.5393 | JDE | 94.5393 | PRI-CLV | 89.6181 | JDE | 94.5393 | PRI-CLV | 89.6181 |
| 13 Hidalgo | 07 | 083 | 1630 | 15 | JDE | 92.2499 | JDE | 92.2499 | JDE | 92.2499 | JLE | 89.2831 | JDE | 92.2499 | JLE | 89.2831 |
| 14 Jalisco | 02 | 055 | 1713 | 7 | JDE | 93.9354 | JDE | 93.9354 | PAN-CLV | 93.9418 | JDE | 93.9354 | PAN-CLV | 93.9418 | PAN-CLV | 93.9418 |
| 14 Jalisco | 03 | 053 | 1694 | 10 | JDE | 84.3389 | JDE | 84.3389 | JDE | 84.3389 | JDE | 84.3389 | JDE | 84.3389 | JDE | 84.3389 |
| 14 Jalisco | 04 | 120 | 3007 | 5 | JDE | 80.5779 | JDE | 80.5779 | PAN-CLV | 81.1311 | JDE | 80.5779 | PAN-CLV | 81.1311 | | |
| 14 Jalisco | 04 | 120 | 3013 | 6 | JDE | 86.2717 | JDE | 86.2717 | PAN-CLV | 87.9568 | JDE | 86.2717 | PAN-CLV | 87.9568 | | |
| 14 Jalisco | 04 | 120 | 3015 | 5 | JDE | 91.0114 | JDE | 91.0114 | PAN-CLV | 94.0623 | JDE | 91.0114 | PAN-CLV | 94.0623 | | |
| 14 Jalisco | 05 | 069 | 1967 | 5 | JDE | 84.6734 | JDE | 84.6734 | PAN-CLV | 84.7035 | JDE | 84.6734 | PAN-CLV | 84.7035 | | |
| 14 Jalisco | 05 | 069 | 1996 | 7 | JDE | 86.8850 | JDE | 86.8850 | PAN-CLV | 87.1318 | JDE | 86.8850 | PAN-CLV | 87.1318 | | |
| 14 Jalisco | 05 | 069 | 2000 | 6 | JDE | 85.5136 | JDE | 85.5136 | PAN-CLV | 87.9694 | JDE | 85.5136 | PAN-CLV | 87.9694 | | |
| 14 Jalisco | 06 | 120 | 3018 | 8 | JDE | 83.1817 | JDE | 83.1817 | JDE | 83.1817 | JDE | 83.1817 | JDE | 83.1817 | JDE | 83.1817 |
| 14 Jalisco | 06 | 120 | 3020 | 7 | JDE | 95.0891 | JDE | 95.0891 | JDE | 95.0891 | JDE | 95.0891 | JDE | 95.0891 | JDE | 95.0891 |
| 14 Jalisco | 06 | 120 | 3231 | 5 | JDE | 88.6796 | JDE | 88.6796 | JDE | 88.6796 | JDE | 88.6796 | JDE | 88.6796 | JDE | 88.6796 |
| 14 Jalisco | 07 | 102 | 2660 | 6 | JDE | 92.7289 | JDE | 92.7289 | PAN-CLV | 92.9827 | JDE | 92.7289 | PAN-CLV | 92.9827 | PAN-CLV | 92.9827 |
| 14 Jalisco | 07 | 102 | 2684 | 6 | JDE | 91.1859 | JDE | 91.1859 | PAN-CLV | 93.4546 | PAN-CLV | 93.4546 | PAN-CLV | 93.4546 | PAN-CLV | 93.4546 |
| 14 Jalisco | 07 | 102 | 2709 | 5 | JDE | 84.1718 | JDE | 84.1718 | JDE | 84.1718 | JDE | 84.1718 | JDE | 84.1718 | JDE | 84.1718 |
| 14 Jalisco | 10 | 120 | 3068 | 5 | JDE | 85.0696 | JDE | 85.0696 | JDE | 85.0696 | JDE | 85.0696 | JDE | 85.0696 | JDE | 85.0696 |
| 14 Jalisco | 10 | 120 | 3111 | 5 | JDE | 96.3688 | JDE | 96.3688 | JDE | 96.3688 | JDE | 96.3688 | JDE | 96.3688 | JDE | 96.3688 |
| 14 Jalisco | 10 | 120 | 3114 | 4 | JDE | 93.4021 | JDE | 93.4021 | JDE | 93.4021 | JDE | 93.4021 | JDE | 93.4021 | JDE | 93.4021 |
| 14 Jalisco | 12 | 098 | 2446 | 5 | JDE | 92.9928 | JDE | 92.9928 | JDE | 92.9928 | JDE | 92.9928 | JDE | 92.9928 | JDE | 92.9928 |
| 14 Jalisco | 12 | 098 | 2453 | 6 | JDE | 93.7770 | JDE | 93.7770 | PAN-CLV | 94.1549 | JDE | 93.7770 | PAN-CLV | 94.1549 | | |
| 14 Jalisco | 12 | 098 | 3468 | 7 | JDE | 94.2039 | JDE | 94.2039 | JDE | 94.2039 | JDE | 94.2039 | JDE | 94.2039 | JDE | 94.2039 |
| 14 Jalisco | 13 | 099 | 2614 | 6 | JDE | 87.9436 | JDE | 87.9436 | JDE | 87.9436 | JDE | 87.9436 | JDE | 87.9436 | JDE | 87.9436 |
| 14 Jalisco | 14 | 098 | 2467 | 6 | JDE | 77.1311 | JDE | 77.1311 | JDE | 77.1311 | JDE | 77.1311 | JDE | 77.1311 | JDE | 77.1311 |
| 14 Jalisco | 14 | 098 | 3415 | 6 | JDE | 87.1708 | JDE | 87.1708 | JDE | 87.1708 | JDE | 87.1708 | JDE | 87.1708 | JDE | 87.1708 |
| 14 Jalisco | 14 | 098 | 3416 | 7 | JDE | 79.7493 | JDE | 79.7493 | JDE | 79.7493 | JDE | 79.7493 | JDE | 79.7493 | JDE | 79.7493 |
| 14 Jalisco | 15 | 008 | 0107 | 9 | JDE | 79.5195 | JDE | 79.5195 | PAN-CLV | 79.7480 | JDE | 79.5195 | PAN-CLV | 79.7480 | PAN-CLV | 79.7480 |
| 14 Jalisco | 16 | 099 | 2563 | 7 | JDE | 90.1832 | JDE | 90.1832 | JDE | 90.1832 | JDE | 90.1832 | JDE | 90.1832 | JDE | 90.1832 |
| 14 Jalisco | 16 | 099 | 2567 | 5 | JDE | 77.4156 | JDE | 77.4156 | JDE | 77.4156 | JDE | 77.4156 | JDE | 77.4156 | JDE | 77.4156 |
| 14 Jalisco | 16 | 099 | 2587 | 5 | JDE | 85.5611 | JDE | 85.5611 | JDE | 85.5611 | JDE | 85.5611 | JDE | 85.5611 | JDE | 85.5611 |
| 14 Jalisco | 20 | 072 | 2024 | 9 | JDE | 87.1630 | JDE | 87.1630 | JDE | 87.1630 | JDE | 87.1630 | JDE | 87.1630 | JDE | 87.1630 |
| 14 Jalisco | 20 | 072 | 2043 | 7 | JDE | 85.1004 | JDE | 85.1004 | JDE | 85.1004 | JDE | 85.1004 | JDE | 85.1004 | JDE | 85.1004 |
| 14 Jalisco | 20 | 072 | 2044 | 10 | JDE | 82.4988 | JDE | 82.4988 | JDE | 82.4988 | JDE | 82.4988 | JDE | 82.4988 | JDE | 82.4988 |
| 14 Jalisco | 20 | 072 | 2049 | 8 | JDE | 87.2970 | JDE | 87.2970 | JDE | 87.2970 | JDE | 87.2970 | JDE | 87.2970 | JDE | 87.2970 |
| 15 México | 02 | 109 | 5473 | 5 | PRI-CDV | 90.6702 | JDE | 89.3585 | PRI-CLV | 90.8806 | JDE | 89.3585 | PRI-CLV | 90.8806 | PRI-CLV | 90.8806 |

| Estado | Dtto | Mpo | Sección origen | Secciones de trabajo | Comisión Distrital de Vigilancia | | | | Comisión Local de Vigilancia | | | | Comisión Nacional de Vigilancia | | | |
|-----------|------|-----|----------------|----------------------|----------------------------------|---------|-------------|---------|------------------------------|---------|-------------|---------|---------------------------------|---------|-------------|---------|
| | | | | | Mayor Evaluación | | Recomendado | | Mayor Evaluación | | Recomendado | | Mayor Evaluación | | Recomendado | |
| | | | | | Autor | Calif. | Autor | Calif. | Autor | Calif. | Autor | Calif. | Autor | Calif. | Autor | Calif. |
| 15 México | 04 | 061 | 3751 | 5 | PRI-CDV | 86.9837 | JDE | 86.5245 | PRI-CLV | 88.0200 | JDE | 86.5245 | PRI-CLV | 88.0200 | PRI-CLV | 88.0200 |
| 15 México | 04 | 061 | 3776 | 5 | JDE | 92.2324 | JDE | 92.2324 | JDE | 92.2324 | JDE | 92.2324 | JDE | 92.2324 | JDE | 92.2324 |
| 15 México | 04 | 061 | 3804 | 6 | PRI-CDV | 85.0451 | PRI | 85.0451 | PRI-CDV | 85.0451 | JLE | 84.9265 | PRI-CDV | 85.0451 | PRI-CDV | 85.0451 |
| 15 México | 05 | 082 | 4191 | 8 | PRI-CDV | 91.0097 | JDE | 90.8579 | PRI-CLV | 91.3148 | JDE | 90.8579 | PRI-CNV | 91.5870 | JDE | 90.8579 |
| 15 México | 05 | 082 | 4208 | 10 | JDE | 88.6757 | JDE | 88.6757 | JDE | 88.6757 | JDE | 88.6757 | JDE | 88.6757 | JDE | 88.6757 |
| 15 México | 06 | 020 | 0536 | 4 | PRI-CDV | 92.9165 | JDE | 92.7151 | PRI-CDV | 92.9165 | JDE | 92.7151 | PRI-CDV | 92.9165 | PRI-CDV | 92.9165 |
| 15 México | 06 | 020 | 0569 | 5 | JDE | 94.0996 | JDE | 94.0996 | JDE | 94.0996 | JDE | 94.0996 | JDE | 94.0996 | JDE | 94.0996 |
| 15 México | 06 | 110 | 5599 | 7 | PRI-CDV | 82.4885 | JDE | 82.0885 | PRI-CDV | 82.4885 | JDE | 82.0885 | PRI-CDV | 82.4885 | PRI-CDV | 82.4885 |
| 15 México | 08 | 110 | 5523 | 4 | JDE | 94.4254 | JDE | 94.4254 | JDE | 94.4254 | JDE | 94.4254 | JDE | 94.4254 | JDE | 94.4254 |
| 15 México | 08 | 110 | 5539 | 5 | JDE | 90.1648 | JDE | 90.1648 | JDE | 90.1648 | JDE | 90.1648 | JDE | 90.1648 | JDE | 90.1648 |
| 15 México | 08 | 110 | 5557 | 5 | PRI-CDV | 95.3192 | JDE | 93.3873 | PRI-CLV | 95.4946 | JDE | 93.3873 | PRI-CLV | 95.4946 | PRI-CLV | 95.4946 |
| 15 México | 08 | 110 | 5650 | 6 | PRI-CDV | 92.9382 | JDE | 92.7642 | PRI-CLV | 93.0600 | JDE | 92.7642 | PRI-CNV | 93.4179 | PRI-CNV | 93.4179 |
| 15 México | 11 | 034 | 1362 | 5 | PRI-CDV | 84.4410 | JDE | 84.2677 | PRI-CLV | 84.5242 | JDE | 84.2677 | PRI-CLV | 84.5242 | PRI-CLV | 84.5242 |
| 15 México | 12 | 040 | 2089 | 5 | PRI-CDV | 87.1289 | JDE | 86.4538 | PRI-CLV | 87.9112 | JDE | 86.4538 | PRI-CNV | 88.1729 | PRI-CNV | 88.1729 |
| 15 México | 12 | 040 | 2163 | 5 | PRI-CDV | 90.0014 | JDE | 87.5631 | PRI-CLV | 91.3304 | JDE | 87.5631 | PRI-CNV | 92.7255 | PRI-CNV | 92.7255 |
| 15 México | 13 | 034 | 1518 | 6 | PRI-CDV | 89.6475 | JDE | 88.8156 | PRI-CLV | 90.4828 | JDE | 88.8156 | PRI-CLV | 90.4828 | PRI-CLV | 90.4828 |
| 15 México | 14 | 101 | 4696 | 5 | PRI-CDV | 81.2279 | | | PRI-CDV | 81.2279 | JDE | 80.0808 | PRI-CDV | 81.2279 | PRI-CDV | 81.2279 |
| 15 México | 18 | 038 | 2024 | 6 | PRI-CDV | 93.8997 | JDE | 93.5919 | PRI-CDV | 93.8997 | JDE | 93.5919 | PRI-CDV | 93.8997 | PRI-CDV | 93.8997 |
| 15 México | 23 | 052 | 4143 | 5 | JDE | 87.7804 | JDE | 87.7804 | PRI-CLV | 88.2781 | JDE | 87.7804 | PRI-CNV | 88.3873 | JDE | 87.7804 |
| 15 México | 25 | 032 | 1164 | 4 | JDE | 94.5311 | JDE | 94.5311 | JDE | 94.5311 | JDE | 94.5311 | JDE | 94.5311 | JDE | 94.5311 |
| 15 México | 25 | 032 | 1193 | 5 | PRI | 93.9828 | JDE | 93.2446 | PRI-CLV | 94.0829 | JDE | 93.2446 | PRI-CNV | 94.1935 | PRI-CNV | 94.1935 |
| 15 México | 25 | 032 | 1275 | 6 | JDE | 96.0119 | JDE | 96.0119 | JDE | 96.0119 | JDE | 96.0119 | JDE | 96.0119 | JDE | 96.0119 |
| 15 México | 26 | 107 | 5303 | 6 | PRI-CDV | 92.6507 | JDE | 90.9956 | PRI-CLV | 92.9842 | JDE | 90.9956 | PRI-CNV | 93.0000 | PRI-CNV | 93.0000 |
| 15 México | 26 | 107 | 5362 | 5 | JDE | 90.9788 | JDE | 90.9788 | JDE | 90.9788 | JDE | 90.9788 | JDE | 90.9788 | JDE | 90.9788 |
| 15 México | 27 | 018 | 502 | 6 | PRI-CDV | 93.5740 | | | PRI-CDV | 93.5740 | JDE | 92.2198 | PRI-CDV | 93.5740 | PRI-CDV | 93.5740 |
| 15 México | 27 | 055 | 2480 | 5 | PRI-CDV | 88.8281 | | | PRI-CVD | 88.8281 | JDE | 87.8471 | PRI-CDV | 88.8281 | PRI-CDV | 88.8281 |
| 15 México | 30 | 032 | 1192 | 6 | PRI-CDV | 95.5362 | JDE | 95.4307 | PRI-CDV | 95.5362 | JDE | 95.4307 | PRI-CDV | 95.5362 | PRI-CDV | 95.5362 |
| 15 México | 30 | 032 | 1236 | 6 | PRI-CDV | 82.9332 | JDE | 82.2983 | PRI-CLV | 83.6568 | JDE | 82.2983 | PRI-CLV | 83.6568 | PRI-CLV | 83.6568 |
| 15 México | 30 | 032 | 5966 | 6 | PRI-CDV | 83.5683 | JDE | 83.3802 | PRI-CDV | 83.5683 | JDE | 83.3802 | PRI-CDV | 83.5683 | PRI-CDV | 83.5683 |
| 15 México | 30 | 032 | 5967 | 5 | JDE | 85.1302 | JDE | 85.1302 | JDE | 85.1302 | JDE | 85.1302 | JDE | 85.1302 | JDE | 85.1302 |
| 15 México | 32 | 122 | 1061 | 4 | PRI-CDV | 92.9618 | JDE | 92.9551 | PRI-CDV | 92.9618 | JDE | 92.9551 | PRI-CDV | 92.9618 | PRI-CDV | 92.9618 |
| 15 México | 33 | 026 | 0937 | 5 | PRI-CDV | 94.5469 | JDE | 93.1689 | PRI-CLV | 94.5934 | JDE | 93.1689 | PRI-CNV | 94.6129 | JDE | 93.1689 |
| 15 México | 33 | 026 | 0995 | 5 | PRI-CDV | 94.7973 | JDE | 94.6855 | PRI-CDV | 94.7973 | JDE | 94.6855 | PRI-CDV | 94.7973 | PRI-CDV | 94.7973 |
| 15 México | 33 | 026 | 0996 | 5 | JDE | 91.3047 | JDE | 91.3047 | JDE | 91.3047 | JDE | 91.3047 | JDE | 91.3047 | JDE | 91.3047 |
| 15 México | 33 | 026 | 1065 | 7 | PRI-CDV | 90.2520 | JDE | 89.6201 | PRI-CLV | 91.7762 | JDE | 89.6201 | PRI-CNV | 91.8376 | PRI-CNV | 91.8376 |

| Estado | Dtto | Mpo | Sección origen | Secciones de trabajo | Comisión Distrital de Vigilancia | | | | Comisión Local de Vigilancia | | | | Comisión Nacional de Vigilancia | | | |
|---------------|------|-----|----------------|----------------------|----------------------------------|---------|-------------|---------|------------------------------|---------|-------------|---------|---------------------------------|---------|-------------|---------|
| | | | | | Mayor Evaluación | | Recomendado | | Mayor Evaluación | | Recomendado | | Mayor Evaluación | | Recomendado | |
| | | | | | Autor | Calif. | Autor | Calif. | Autor | Calif. | Autor | Calif. | Autor | Calif. | Autor | Calif. |
| 15 México | 34 | 107 | 5296 | 4 | JDE | 95.6730 | JDE | 95.6730 | JDE | 95.6730 | JDE | 95.6730 | JDE | 95.6730 | JDE | 95.6730 |
| 15 México | 34 | 107 | 5350 | 6 | PRI-CDV | 96.9006 | JDE | 96.7424 | PRI-CDV | 96.9006 | JDE | 96.7424 | PRI-CDV | 96.9006 | PRI-CDV | 96.9006 |
| 15 México | 37 | 036 | 1957 | 8 | PRI-CDV | 93.8571 | JDE | 92.1986 | PRI-CLV | 94.0053 | JDE | 92.1986 | PRI-CNV | 94.7054 | PRI-CNV | 94.7054 |
| 15 México | 37 | 036 | 1962 | 5 | PRI-CDV | 92.4295 | JDE | 91.2783 | PRI-CLV | 94.1834 | JDE | 91.2783 | PRI-CLV | 94.1834 | PRI-CLV | 94.1834 |
| 15 México | 37 | 036 | 1963 | 7 | PRI-CDV | 94.9742 | JDE | 92.6147 | PRI-CLV | 95.4004 | JDE | 92.6147 | PRI-CLV | 95.4004 | PRI-CLV | 95.4004 |
| 15 México | 38 | 011 | 0238 | 6 | PRI-CDV | 95.0959 | JDE | 94.4870 | PRI-CLV | 95.1765 | JDE | 94.4870 | PRI-CLV | 95.1765 | PRI-CLV | 95.1765 |
| 15 México | 38 | 100 | 4649 | 5 | PRI-CDV | 86.3676 | JDE | 84.2824 | PRI-CLV | 87.0110 | JDE | 84.2824 | PRI-CLV | 87.0110 | PRI-CLV | 87.0110 |
| 15 México | 39 | 032 | 1267 | 5 | PRI-CDV | 94.0966 | JDE | 93.7865 | PRI-CDV | 94.0966 | JDE | 93.7865 | PRI-CDV | 94.0966 | PRI-CDV | 94.0966 |
| 15 México | 39 | 071 | 3945 | 4 | JDE | 95.4758 | JDE | 95.4758 | JDE | 95.4758 | JDE | 95.4758 | JDE | 95.4758 | JDE | 95.4758 |
| 15 México | 39 | 071 | 3949 | 4 | PRI-CDV | 91.3241 | JDE | 91.2887 | PRI-CDV | 91.3241 | JDE | 91.2887 | PRI-CDV | 91.3241 | PRI-CDV | 91.3241 |
| 15 México | 40 | 005 | 0120 | 6 | PRI-CDV | 92.1365 | | | PRI-CLV | 93.0542 | JDE | 91.7115 | PRI-CLV | 93.0542 | PRI-CLV | 93.0542 |
| 15 México | 40 | 119 | 5849 | 7 | PRI-CDV | 91.6439 | | | PRI-CDV | 91.6439 | JDE | 90.5112 | PRI-CDV | 91.6439 | PRI-CDV | 91.6439 |
| 16 Michoacán | 01 | 050 | 0806 | 5 | JDE | 94.4556 | JDE | 94.4556 | JDE | 94.4556 | JDE | 94.4556 | JDE | 94.4556 | JDE | 94.4556 |
| 16 Michoacán | 01 | 050 | 0860 | 5 | JDE | 88.2959 | JDE | 88.2959 | JDE | 88.2959 | JLE | 85.1057 | JDE | 88.2959 | JLE | 85.1057 |
| 16 Michoacán | 05 | 109 | 2462 | 9 | JDE | 93.3370 | JDE | 93.3370 | JDE | 93.3370 | JDE | 93.3370 | JDE | 93.3370 | JDE | 93.3370 |
| 16 Michoacán | 05 | 109 | 2476 | 6 | JDE | 83.2316 | JDE | 83.2316 | JDE | 83.2316 | JDE | 83.2316 | JDE | 83.2316 | JDE | 83.2316 |
| 16 Michoacán | 08 | 054 | 1216 | 6 | JDE | 93.3926 | JDE | 93.3926 | JDE | 93.3926 | JDE | 93.3926 | JDE | 93.3926 | JDE | 93.3926 |
| 16 Michoacán | 08 | 054 | 1264 | 6 | JDE | 87.7081 | JDE | 87.7081 | JDE | 87.7081 | JDE | 87.7081 | JDE | 87.7081 | JDE | 87.7081 |
| 16 Michoacán | 09 | 103 | 2207 | 6 | JDE | 90.9340 | JDE | 90.9340 | JDE | 90.9340 | JDE | 90.9340 | JDE | 90.9340 | JDE | 90.9340 |
| 16 Michoacán | 09 | 103 | 2269 | 7 | JDE | 92.3867 | JDE | 92.3867 | JDE | 92.3867 | JDE | 92.3867 | JDE | 92.3867 | JDE | 92.3867 |
| 16 Michoacán | 10 | 054 | 1035 | 5 | JDE | 94.0433 | JDE | 94.0433 | JDE | 94.0433 | JDE | 94.0433 | JDE | 94.0433 | JDE | 94.0433 |
| 16 Michoacán | 10 | 054 | 1224 | 6 | JDE | 84.6643 | JDE | 84.6643 | JDE | 84.6643 | JDE | 84.6643 | JDE | 84.6643 | JDE | 84.6643 |
| 16 Michoacán | 10 | 054 | 1233 | 8 | JDE | 86.4615 | JDE | 86.4615 | JDE | 86.4615 | JDE | 86.4615 | JDE | 86.4615 | JDE | 86.4615 |
| 17 Morelos | 02 | 008 | 0411 | 5 | JDE | 91.6060 | JDE | 91.6060 | JDE | 91.6060 | JDE | 91.6060 | JDE | 91.6060 | JDE | 91.6060 |
| 18 Nayarit | 03 | 004 | 0116 | 6 | JDE | 91.7310 | JDE | 91.7310 | JDE | 91.7310 | JDE | 91.7310 | JDE | 91.7310 | JDE | 91.7310 |
| 18 Nayarit | 03 | 019 | 0847 | 5 | JDE | 89.6111 | JDE | 89.6111 | JDE | 89.6111 | JDE | 89.6111 | JDE | 89.6111 | JDE | 89.6111 |
| 19 Nuevo León | 01 | 048 | 2002 | 7 | JDE | 93.2548 | JDE | 93.2548 | JDE | 93.2548 | JDE | 93.2548 | JDE | 93.2548 | JDE | 93.2548 |
| 19 Nuevo León | 01 | 048 | 2006 | 5 | JDE | 89.3950 | JDE | 89.3950 | JDE | 89.3950 | JDE | 89.3950 | JDE | 89.3950 | JDE | 89.3950 |
| 19 Nuevo León | 02 | 006 | 0084 | 5 | JDE | 82.3495 | JDE | 82.3495 | JDE | 82.3495 | JDE | 82.3495 | JDE | 82.3495 | JDE | 82.3495 |
| 19 Nuevo León | 02 | 006 | 0150 | 11 | JDE | 82.1912 | JDE | 82.1912 | JDE | 82.1912 | JDE | 82.1912 | JDE | 82.1912 | JDE | 82.1912 |
| 19 Nuevo León | 02 | 006 | 2196 | 5 | JDE | 95.1941 | JDE | 95.1941 | JDE | 95.1941 | JLE | 94.9743 | JDE | 95.1941 | JDE | 95.1941 |
| 19 Nuevo León | 03 | 021 | 0472 | 4 | JDE | 88.0170 | JDE | 88.0170 | JDE | 88.0170 | JDE | 88.0170 | JDE | 88.0170 | JDE | 88.0170 |
| 19 Nuevo León | 03 | 021 | 0474 | 4 | JDE | 94.0375 | JDE | 94.0375 | JDE | 94.0375 | JDE | 94.0375 | JDE | 94.0375 | JDE | 94.0375 |
| 19 Nuevo León | 03 | 021 | 0483 | 6 | JDE | 94.0137 | JDE | 94.0137 | JDE | 94.0137 | JDE | 94.0137 | JDE | 94.0137 | JDE | 94.0137 |
| 19 Nuevo León | 05 | 040 | 2126 | 5 | JDE | 91.8127 | JDE | 91.8127 | JDE | 91.8127 | JDE | 91.8127 | JDE | 91.8127 | JDE | 91.8127 |


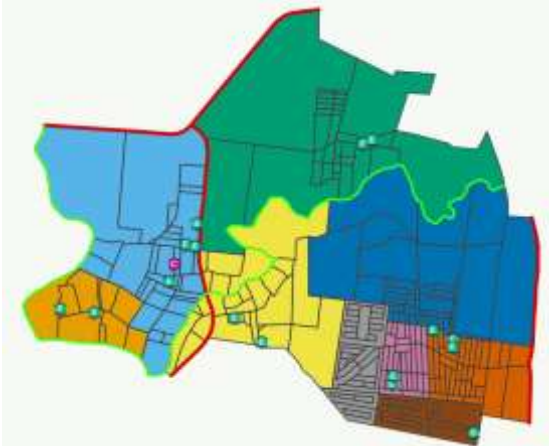
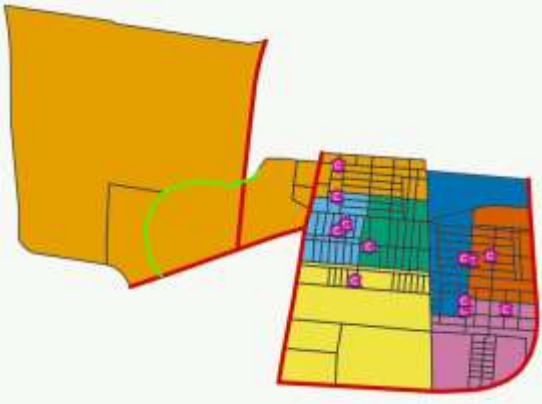

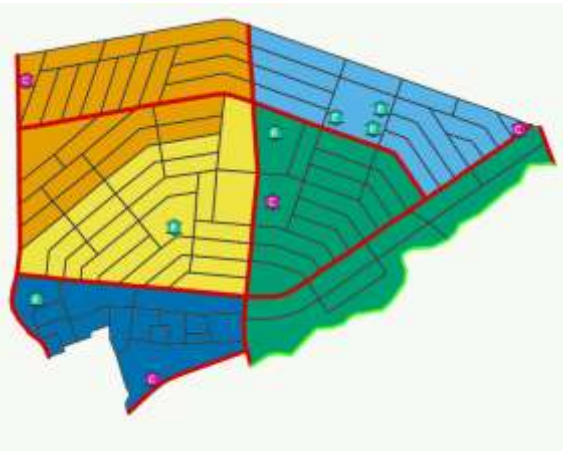

| Estado | Dtto | Mpo | Sección origen | Secciones de trabajo | Comisión Distrital de Vigilancia | | | | Comisión Local de Vigilancia | | | | Comisión Nacional de Vigilancia | | | | |
|--------|------------|-----|----------------|----------------------|----------------------------------|------------|-------------|--------|------------------------------|---------|-------------|---------|---------------------------------|---------|-------------|---------|---------|
| | | | | | Mayor Evaluación | | Recomendado | | Mayor Evaluación | | Recomendado | | Mayor Evaluación | | Recomendado | | |
| | | | | | Autor | Calif. | Autor | Calif. | Autor | Calif. | Autor | Calif. | Autor | Calif. | Autor | Calif. | |
| 19 | Nuevo León | 07 | 018 | 2549 | 12 | JDE | 84.9933 | JDE | 84.9933 | JDE | 84.9933 | JDE | 84.9933 | JDE | 84.9933 | JDE | 84.9933 |
| 19 | Nuevo León | 07 | 018 | 2598 | 17 | JDE | 63.7552 | JDE | 63.7552 | JDE | 63.7552 | JDE | 63.7552 | JDE | 63.7552 | JDE | 63.7552 |
| 19 | Nuevo León | 08 | 006 | 0141 | 5 | JDE | 91.6803 | JDE | 91.6803 | JDE | 91.6803 | JDE | 91.6803 | JDE | 91.6803 | JDE | 91.6803 |
| 19 | Nuevo León | 08 | 006 | 0144 | 4 | JDE | 94.5233 | JDE | 94.5233 | JDE | 94.5233 | JDE | 94.5233 | JDE | 94.5233 | JDE | 94.5233 |
| 19 | Nuevo León | 08 | 026 | 0694 | 6 | JDE | 82.8248 | JDE | 82.8248 | JDE | 82.8248 | JDE | 82.8248 | JDE | 82.8248 | JDE | 82.8248 |
| 19 | Nuevo León | 11 | 026 | 0742 | 5 | JDE | 81.3699 | JDE | 81.3699 | JDE | 81.3699 | JDE | 81.3699 | JDE | 81.3699 | JDE | 81.3699 |
| 19 | Nuevo León | 11 | 026 | 0744 | 5 | JDE | 83.3279 | JDE | 83.3279 | JDE | 83.3279 | JDE | 83.3279 | JDE | 83.3279 | JDE | 83.3279 |
| 19 | Nuevo León | 12 | 032 | 0842 | 7 | JDE | 92.1154 | JDE | 92.1154 | JDE | 92.1154 | JDE | 92.1154 | JDE | 92.1154 | JDE | 92.1154 |
| 19 | Nuevo León | 12 | 032 | 2329 | 9 | JDE | 91.8008 | JDE | 91.8008 | JDE | 91.8008 | JDE | 91.8008 | JDE | 91.8008 | JDE | 91.8008 |
| 19 | Nuevo León | 12 | 032 | 2380 | 12 | JDE | 93.3819 | JDE | 93.3819 | JDE | 93.3819 | JDE | 93.3819 | JDE | 93.3819 | JDE | 93.3819 |
| 19 | Nuevo León | 14 | 025 | 2721 | 8 | JDE | 92.8100 | JDE | 92.8100 | JDE | 92.8100 | JDE | 92.8100 | JDE | 92.8100 | JDE | 92.8100 |
| 19 | Nuevo León | 14 | 042 | 1705 | 11 | JDE | 90.0312 | JDE | 90.0312 | JDE | 90.0312 | JDE | 90.0312 | JDE | 90.0312 | JDE | 90.0312 |
| 19 | Nuevo León | 14 | 042 | 2711 | 9 | JDE | 95.2405 | JDE | 95.2405 | JDE | 95.2405 | JDE | 95.2405 | JDE | 95.2405 | JDE | 95.2405 |
| 20 | Oaxaca | 03 | 566 | 2428 | 11 | JDE | 92.9361 | JDE | 92.9361 | JDE | 92.9361 | JDE | 92.9361 | JDE | 92.9361 | JDE | 92.9361 |
| 20 | Oaxaca | 08 | 400 | 1784 | 8 | PRI-CDV | 81.1529 | JDE | 78.0827 | JLE | 81.3919 | JLE | 81.3919 | JLE | 81.3919 | JLE | 81.3919 |
| 21 | Puebla | 06 | 115 | 1405 | 5 | JDE | 85.7676 | JDE | 85.7676 | PAN-CLV | 85.9547 | PAN-CLV | 85.9547 | PAN-CLV | 85.9547 | PAN-CLV | 85.9547 |
| 21 | Puebla | 06 | 115 | 1417 | 5 | JDE | 92.6575 | JDE | 92.6575 | PAN-CLV | 95.4375 | PAN-CLV | 95.4375 | PAN-CLV | 95.4375 | PAN-CLV | 95.4375 |
| 21 | Puebla | 07 | 015 | 0132 | 6 | JDE | 70.8485 | JDE | 70.8485 | PAN-CLV | 80.6105 | PAN-CLV | 80.6105 | PAN-CLV | 80.6105 | PAN-CLV | 80.6105 |
| 21 | Puebla | 10 | 120 | 1663 | 7 | JDE | 82.9815 | JDE | 82.9815 | PAN-CLV | 84.8953 | PAN-CLV | 84.8953 | PAN-CLV | 84.8953 | PAN-CLV | 84.8953 |
| 21 | Puebla | 10 | 120 | 1665 | 5 | JDE | 81.2442 | JDE | 81.2442 | JLE | 81.9581 | JLE | 81.9581 | JLE | 81.9581 | JLE | 81.9581 |
| 21 | Puebla | 10 | 120 | 1669 | 7 | JDE | 88.4745 | JDE | 88.4745 | PAN-CLV | 89.2366 | PAN-CLV | 89.2366 | PAN-CLV | 89.2366 | PAN-CLV | 89.2366 |
| 21 | Puebla | 11 | 115 | 1214 | 5 | JDE | 89.0160 | JDE | 89.0160 | JDE | 89.0160 | JDE | 89.0160 | JDE | 89.0160 | JDE | 89.0160 |
| 21 | Puebla | 11 | 115 | 1252 | 6 | JDE | 95.3210 | JDE | 95.3210 | JLE | 96.0116 | JLE | 96.0116 | JLE | 96.0116 | JLE | 96.0116 |
| 21 | Puebla | 12 | 115 | 1562 | 6 | JDE | 78.3183 | JDE | 78.3183 | JDE | 78.3183 | JDE | 78.3183 | JDE | 78.3183 | JDE | 78.3183 |
| 21 | Puebla | 12 | 115 | 1595 | 4 | JDE | 78.4753 | JDE | 78.4753 | PAN-CLV | 85.2584 | PAN-CLV | 85.2584 | PAN-CLV | 85.2584 | PAN-CLV | 85.2584 |
| 21 | Puebla | 12 | 115 | 1605 | 6 | JDE | 81.6270 | JDE | 81.6270 | PAN-CLV | 92.9253 | PAN-CLV | 92.9253 | PAN-CLV | 92.9253 | PAN-CLV | 92.9253 |
| 21 | Puebla | 15 | 155 | 1937 | 8 | JDE | 94.4887 | JDE | 94.4887 | PAN-CLV | 95.7574 | PAN-CLV | 95.7574 | PAN-CLV | 95.7574 | PAN-CLV | 95.7574 |
| 21 | Puebla | 15 | 155 | 1952 | 4 | JDE | 87.5689 | JDE | 87.5689 | JDE | 87.5689 | JDE | 87.5689 | JDE | 87.5689 | JDE | 87.5689 |
| 22 | Querétaro | 02 | 016 | 0586 | 6 | JDE | 88.1679 | JDE | 88.1679 | JDE | 88.1679 | JDE | 88.1679 | JDE | 88.1679 | JDE | 88.1679 |
| 22 | Querétaro | 03 | 014 | 0323 | 5 | JDE | 89.2131 | JDE | 89.2131 | JDE | 89.2131 | JDE | 89.2131 | JDE | 89.2131 | JDE | 89.2131 |
| 22 | Querétaro | 03 | 014 | 0550 | 8 | MORENA-CDV | 92.3403 | JDE | 90.8278 | JLE | 93.2893 | JLE | 93.2893 | JLE | 93.2893 | JLE | 93.2893 |
| 22 | Querétaro | 04 | 005 | 0105 | 6 | JDE | 95.2853 | JDE | 95.2853 | JDE | 95.2853 | JDE | 95.2853 | JDE | 95.2853 | JDE | 95.2853 |
| 22 | Querétaro | 04 | 005 | 0113 | 6 | JDE | 85.8812 | JDE | 85.8812 | JDE | 85.8812 | JDE | 85.8812 | JDE | 85.8812 | JDE | 85.8812 |
| 22 | Querétaro | 04 | 005 | 0115 | 8 | JDE | 88.9677 | JDE | 88.9677 | JDE | 88.9677 | JDE | 88.9677 | JDE | 88.9677 | JDE | 88.9677 |
| 22 | Querétaro | 05 | 010 | 0203 | 12 | JDE | 78.0300 | JDE | 78.0300 | JDE | 78.0300 | JDE | 78.0300 | JDE | 78.0300 | JDE | 78.0300 |

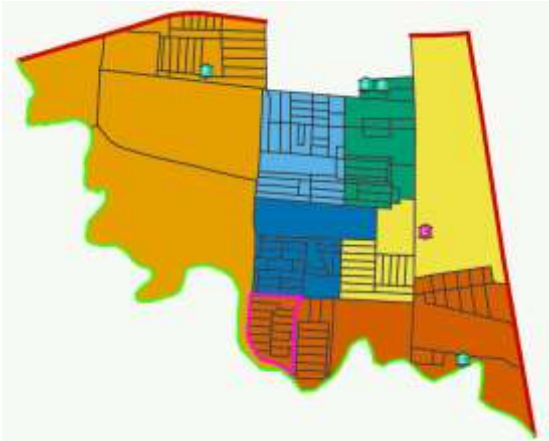
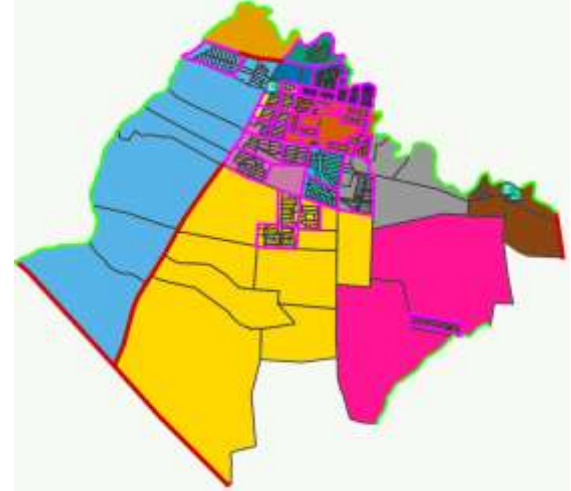
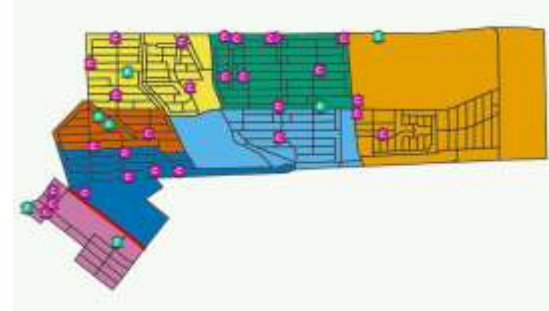
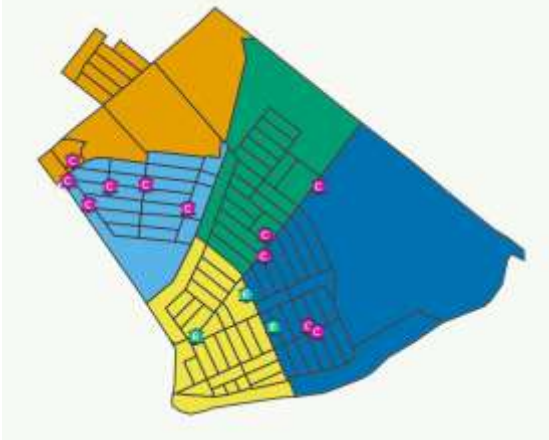

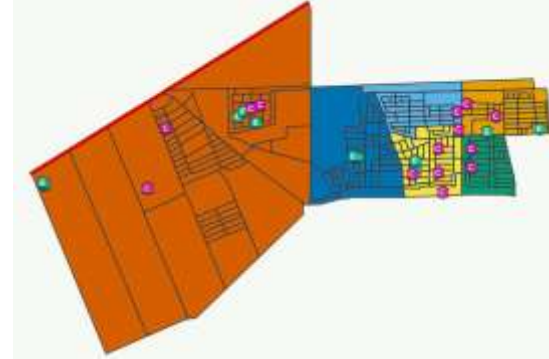
| Estado | Dtto | Mpo | Sección origen | Secciones de trabajo | Comisión Distrital de Vigilancia | | | | Comisión Local de Vigilancia | | | | Comisión Nacional de Vigilancia | | | | |
|--------|-----------------|-----|----------------|----------------------|----------------------------------|------------|-------------|---------|------------------------------|------------|-------------|------------|---------------------------------|------------|-------------|------------|---------|
| | | | | | Mayor Evaluación | | Recomendado | | Mayor Evaluación | | Recomendado | | Mayor Evaluación | | Recomendado | | |
| | | | | | Autor | Calif. | Autor | Calif. | Autor | Calif. | Autor | Calif. | Autor | Calif. | Autor | Calif. | |
| 22 | Querétaro | 05 | 010 | 0204 | 9 | JDE | 82.7527 | JDE | 82.7527 | JDE | 82.7527 | JDE | 82.7527 | JDE | 82.7527 | JDE | 82.7527 |
| 22 | Querétaro | 05 | 010 | 0761 | 9 | JDE | 65.0666 | JDE | 65.0666 | JDE | 65.0666 | JDE | 65.0666 | JDE | 65.0666 | JDE | 65.0666 |
| 22 | Querétaro | 06 | 014 | 0282 | 4 | JDE | 87.2740 | JDE | 87.2740 | JDE | 87.2740 | JDE | 87.2740 | JDE | 87.2740 | JDE | 87.2740 |
| 22 | Querétaro | 06 | 014 | 0529 | 8 | MORENA-CDV | 77.1278 | JDE | 74.8184 | MORENA-CDV | 77.1278 | MORENA-CDV | 77.1278 | MORENA-CDV | 77.1278 | MORENA-CDV | 77.1278 |
| 22 | Querétaro | 06 | 014 | 0545 | 14 | JDE | 73.9862 | JDE | 73.9862 | JDE | 73.9862 | JDE | 73.9862 | JDE | 73.9862 | JDE | 73.9862 |
| 23 | Quintana Roo | 01 | 008 | 0206 | 5 | JDE | 91.0736 | JDE | 91.0736 | JDE | 91.0736 | JDE | 91.0736 | JDE | 91.0736 | JDE | 91.0736 |
| 23 | Quintana Roo | 01 | 008 | 0768 | 11 | JDE | 85.8360 | JDE | 85.8360 | JDE | 85.8360 | JDE | 85.8360 | JDE | 85.8360 | JDE | 85.8360 |
| 23 | Quintana Roo | 03 | 004 | 0261 | 13 | JDE | 73.5396 | JDE | 73.5396 | JDE | 73.5396 | JDE | 73.5396 | JDE | 73.5396 | JDE | 73.5396 |
| 23 | Quintana Roo | 04 | 001 | 0591 | 5 | JDE | 89.9682 | JDE | 89.9682 | JDE | 89.9682 | JDE | 89.9682 | JDE | 89.9682 | JDE | 89.9682 |
| 23 | Quintana Roo | 04 | 001 | 0632 | 7 | JDE | 91.4796 | JDE | 91.4796 | JDE | 91.4796 | JDE | 91.4796 | JDE | 91.4796 | JDE | 91.4796 |
| 23 | Quintana Roo | 04 | 001 | 0826 | 5 | JDE | 97.0606 | JDE | 97.0606 | JDE | 97.0606 | JDE | 97.0606 | JDE | 97.0606 | JDE | 97.0606 |
| 24 | San Luis Potosí | 02 | 035 | 1253 | 6 | JDE | 89.6880 | JDE | 89.6880 | JDE | 89.6880 | JDE | 89.6880 | JDE | 89.6880 | JDE | 89.6880 |
| 24 | San Luis Potosí | 02 | 035 | 1314 | 8 | JDE | 75.2996 | JDE | 75.2996 | JDE | 75.2996 | JDE | 75.2996 | JDE | 75.2996 | JDE | 75.2996 |
| 24 | San Luis Potosí | 02 | 035 | 1316 | 13 | JDE | 80.4434 | JDE | 80.4434 | JDE | 80.4434 | JDE | 80.4434 | JDE | 80.4434 | JDE | 80.4434 |
| 24 | San Luis Potosí | 04 | 013 | 0266 | 6 | JDE | 88.8704 | JDE | 88.8704 | JDE | 88.8704 | JDE | 88.8704 | JDE | 88.8704 | JDE | 88.8704 |
| 24 | San Luis Potosí | 05 | 028 | 0773 | 7 | JDE | 80.5997 | JDE | 80.5997 | JDE | 80.5997 | JDE | 80.5997 | JDE | 80.5997 | JDE | 80.5997 |
| 24 | San Luis Potosí | 05 | 028 | 0774 | 6 | JDE | 88.4746 | JDE | 88.4746 | JDE | 88.4746 | JDE | 88.4746 | JDE | 88.4746 | JDE | 88.4746 |
| 24 | San Luis Potosí | 05 | 028 | 1039 | 7 | JDE | 75.7204 | JDE | 75.7204 | JDE | 75.7204 | JDE | 75.7204 | JDE | 75.7204 | JDE | 75.7204 |
| 24 | San Luis Potosí | 06 | 028 | 0955 | 4 | JDE | 92.7094 | JDE | 92.7094 | JDE | 92.7094 | JDE | 92.7094 | JDE | 92.7094 | JDE | 92.7094 |
| 24 | San Luis Potosí | 06 | 028 | 0965 | 6 | JDE | 84.5101 | JDE | 84.5101 | JDE | 84.5101 | JDE | 84.5101 | JDE | 84.5101 | JDE | 84.5101 |
| 24 | San Luis Potosí | 06 | 028 | 0977 | 5 | JDE | 85.9717 | JDE | 85.9717 | JDE | 85.9717 | JDE | 85.9717 | JDE | 85.9717 | JDE | 85.9717 |
| 25 | Sinaloa | 05 | 006 | 1205 | 6 | PAN-CDV | 96.7392 | JDE | 92.6414 | PAN-CDV | 96.7392 | PAN-CDV | 96.7392 | PAN-CDV | 96.7392 | PAN-CDV | 96.7392 |
| 25 | Sinaloa | 05 | 006 | 1275 | 10 | PAN-CDV | 89.8724 | JDE | 89.3719 | PAN-CLV | 92.0403 | PAN-CLV | 92.0403 | PAN-CLV | 92.0403 | PAN-CLV | 92.0403 |
| 25 | Sinaloa | 07 | 006 | 1218 | 6 | JDE | 90.7609 | JDE | 90.7609 | PAN-CLV | 91.0092 | PAN-CLV | 91.0092 | PAN-CLV | 91.0092 | PAN-CLV | 91.0092 |
| 25 | Sinaloa | 07 | 006 | 1478 | 4 | JDE | 85.9214 | JDE | 85.9214 | JDE | 85.9214 | JDE | 85.9214 | JDE | 85.9214 | JDE | 85.9214 |
| 25 | Sinaloa | 07 | 006 | 1482 | 6 | PAN-CDV | 93.5984 | PAN-CDV | 93.5984 | PAN-CDV | 93.5984 | PAN-CDV | 93.5984 | PAN-CDV | 93.5984 | PAN-CDV | 93.5984 |
| 26 | Sonora | 02 | 002 | 0024 | 5 | JDE | 97.3375 | JDE | 97.3375 | JDE | 97.3375 | JDE | 97.3375 | JDE | 97.3375 | JDE | 97.3375 |
| 26 | Sonora | 02 | 015 | 0075 | 5 | JDE | 93.9126 | JDE | 93.9126 | JDE | 93.9126 | JDE | 93.9126 | JDE | 93.9126 | JDE | 93.9126 |
| 26 | Sonora | 02 | 030 | 0214 | 7 | JDE | 91.4664 | JDE | 91.4664 | JDE | 91.4664 | JDE | 91.4664 | JDE | 91.4664 | JDE | 91.4664 |
| 26 | Sonora | 03 | 049 | 0340 | 5 | JDE | 87.7946 | JDE | 87.7946 | JDE | 87.7946 | JDE | 87.7946 | JDE | 87.7946 | JDE | 87.7946 |
| 26 | Sonora | 03 | 049 | 0374 | 6 | JDE | 89.7593 | JDE | 89.7593 | JDE | 89.7593 | JDE | 89.7593 | JDE | 89.7593 | JDE | 89.7593 |
| 26 | Sonora | 03 | 049 | 0590 | 11 | JDE | 87.1292 | JDE | 87.1292 | JDE | 87.1292 | JDE | 87.1292 | JDE | 87.1292 | JDE | 87.1292 |
| 26 | Sonora | 05 | 049 | 0533 | 6 | JDE | 90.1437 | JDE | 90.1437 | JDE | 90.1437 | JDE | 90.1437 | JDE | 90.1437 | JDE | 90.1437 |
| 26 | Sonora | 05 | 049 | 0564 | 7 | JDE | 88.4853 | JDE | 88.4853 | JDE | 88.4853 | JDE | 88.4853 | JDE | 88.4853 | JDE | 88.4853 |
| 26 | Sonora | 05 | 049 | 0569 | 5 | JDE | 93.8900 | JDE | 93.8900 | JDE | 93.8900 | JDE | 93.8900 | JDE | 93.8900 | JDE | 93.8900 |

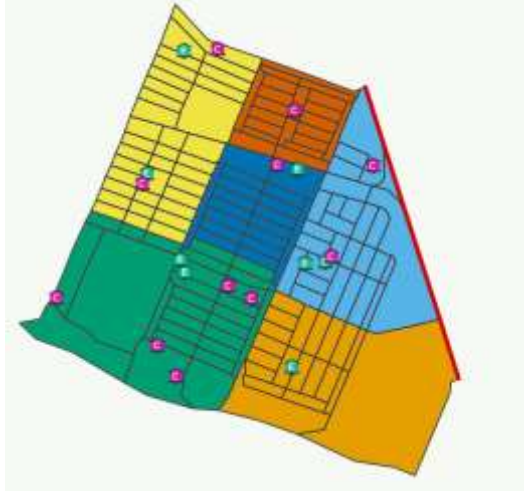
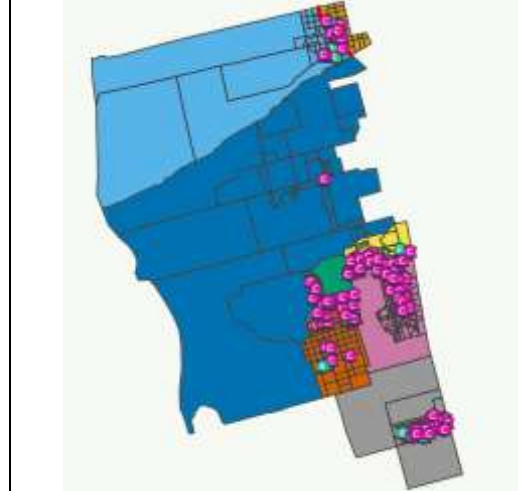
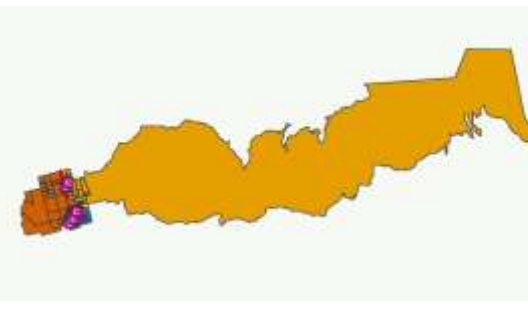
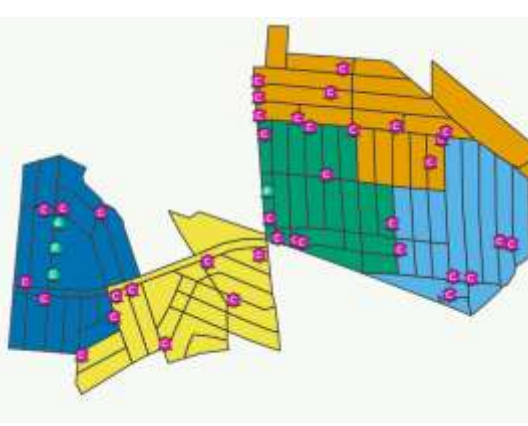
| Estado | Dtto | Mpo | Sección origen | Secciones de trabajo | Comisión Distrital de Vigilancia | | | | Comisión Local de Vigilancia | | | | Comisión Nacional de Vigilancia | | | |
|--------|------------|-----|----------------|----------------------|----------------------------------|---------|-------------|--------|------------------------------|---------|-------------|---------|---------------------------------|---------|-------------|--------|
| | | | | | Mayor Evaluación | | Recomendado | | Mayor Evaluación | | Recomendado | | Mayor Evaluación | | Recomendado | |
| | | | | | Autor | Calif. | Autor | Calif. | Autor | Calif. | Autor | Calif. | Autor | Calif. | Autor | Calif. |
| 26 | Sonora | 06 | 059 | 0887 | 7 | PAN-CDV | 85.0387 | JDE | 84.7095 | PAN-CDV | 85.0387 | JDE | 84.7095 | PAN-CDV | 85.0387 | |
| 27 | Tabasco | 04 | 004 | 0416 | 4 | JDE | 79.1611 | JDE | 79.1611 | JDE | 79.1611 | JDE | 79.1611 | JDE | 79.1611 | |
| 27 | Tabasco | 06 | 004 | 0486 | 4 | JDE | 90.1891 | JDE | 90.1891 | JDE | 90.1891 | JDE | 90.1891 | JDE | 90.1891 | |
| 28 | Tamaulipas | 01 | 027 | 0749 | 8 | JDE | 78.8424 | JDE | 78.8424 | PAN-CLV | 79.4596 | JDE | 78.8424 | PAN-CLV | 79.4596 | |
| 28 | Tamaulipas | 01 | 027 | 0896 | 8 | JDE | 72.4759 | JDE | 72.4759 | JDE | 72.4759 | JDE | 72.4759 | JDE | 72.4759 | |
| 28 | Tamaulipas | 01 | 027 | 0898 | 8 | PT-CDV | 82.3319 | JDE | 82.0212 | PAN-CLV | 82.5319 | PT-CDV | 82.3319 | PAN-CLV | 82.5319 | |
| 28 | Tamaulipas | 02 | 032 | 1075 | 5 | JDE | 87.6609 | JDE | 87.6609 | JDE | 87.6609 | JDE | 87.6609 | JDE | 87.6609 | |
| 28 | Tamaulipas | 02 | 032 | 1087 | 6 | JDE | 86.6303 | JDE | 86.6303 | JDE | 86.6303 | JDE | 86.6303 | JDE | 86.6303 | |
| 28 | Tamaulipas | 03 | 022 | 0699 | 9 | JDE | 90.8887 | JDE | 90.8887 | JDE | 90.8887 | JDE | 90.8887 | JDE | 90.8887 | |
| 28 | Tamaulipas | 03 | 033 | 1139 | 11 | JDE | 82.6051 | JDE | 82.6051 | PAN-CLV | 82.9464 | JDE | 82.6051 | PAN-CLV | 82.9464 | |
| 28 | Tamaulipas | 03 | 033 | 1145 | 10 | JDE | 90.6934 | JDE | 90.6934 | PAN-CLV | 90.9997 | JDE | 90.6934 | PAN-CLV | 90.9997 | |
| 28 | Tamaulipas | 04 | 022 | 0546 | 7 | JDE | 92.0825 | JDE | 92.0825 | PAN-CLV | 93.8512 | JDE | 92.0825 | PAN-CLV | 93.8512 | |
| 28 | Tamaulipas | 04 | 022 | 0651 | 8 | JDE | 90.3549 | JDE | 90.3549 | PAN-CLV | 90.6199 | JDE | 90.3549 | PAN-CLV | 90.6199 | |
| 28 | Tamaulipas | 04 | 022 | 0669 | 7 | JDE | 93.4926 | JDE | 93.4926 | PAN-CLV | 94.0135 | JDE | 93.4926 | PAN-CLV | 94.0135 | |
| 28 | Tamaulipas | 05 | 041 | 1562 | 7 | JDE | 87.0271 | JDE | 87.0271 | JDE | 87.0271 | JDE | 87.0271 | JDE | 87.0271 | |
| 28 | Tamaulipas | 05 | 041 | 1601 | 5 | JDE | 94.4179 | JDE | 94.4179 | PAN-CLV | 95.5307 | JDE | 94.4179 | PAN-CLV | 95.5307 | |
| 28 | Tamaulipas | 06 | 003 | 0048 | 6 | JDE | 87.3233 | JDE | 87.3233 | PAN-CLV | 87.8246 | PAN-CLV | 87.8246 | PAN-CLV | 87.8246 | |
| 28 | Tamaulipas | 06 | 003 | 0077 | 8 | JDE | 90.1367 | JDE | 90.1367 | PAN-CLV | 90.7029 | PAN-CLV | 90.7029 | PAN-CLV | 90.7029 | |
| 28 | Tamaulipas | 06 | 003 | 0080 | 8 | JDE | 81.7595 | JDE | 81.7595 | PAN-CLV | 83.2832 | JDE | 81.7595 | PAN-CLV | 83.2832 | |
| 28 | Tamaulipas | 07 | 032 | 0944 | 5 | JDE | 84.8040 | JDE | 84.8040 | JDE | 84.8040 | JDE | 84.8040 | JDE | 84.8040 | |
| 28 | Tamaulipas | 08 | 009 | 0157 | 5 | JDE | 80.6772 | JDE | 80.6772 | PAN-CLV | 81.7402 | JDE | 80.6772 | PAN-CLV | 81.7402 | |
| 29 | Tlaxcala | 02 | 033 | 0465 | 4 | JDE | 72.8935 | JDE | 72.8935 | JDE | 72.8935 | JDE | 72.8935 | JDE | 72.8935 | |
| 30 | Veracruz | 08 | 067 | 1480 | 14 | JDE | 87.2191 | JDE | 87.2191 | JDE | 87.2191 | JDE | 87.2191 | JDE | 87.2191 | |
| 30 | Veracruz | 09 | 129 | 3043 | 5 | JDE | 85.2119 | JDE | 85.2119 | JDE | 85.2119 | JDE | 85.2119 | JDE | 85.2119 | |
| 30 | Veracruz | 10 | 089 | 2099 | 7 | JDE | 91.0418 | JDE | 91.0418 | JDE | 91.0418 | JDE | 91.0418 | JDE | 91.0418 | |
| 30 | Veracruz | 12 | 192 | 4230 | 4 | JDE | 93.7003 | JDE | 93.7003 | JDE | 93.7003 | JDE | 93.7003 | JDE | 93.7003 | |
| 30 | Veracruz | 12 | 192 | 4485 | 12 | JDE | 77.1532 | JDE | 77.1532 | JDE | 77.1532 | JDE | 77.1532 | JDE | 77.1532 | |
| 30 | Veracruz | 16 | 070 | 1546 | 5 | JDE | 69.5475 | JDE | 69.5475 | JDE | 69.5475 | JDE | 69.5475 | JDE | 69.5475 | |
| 31 | Yucatán | 03 | 050 | 0308 | 5 | JDE | 90.7704 | JDE | 90.7704 | JDE | 90.7704 | JDE | 90.7704 | JDE | 90.7704 | |
| 31 | Yucatán | 03 | 050 | 0382 | 6 | JDE | 92.4687 | JDE | 92.4687 | JDE | 92.4687 | JDE | 92.4687 | JDE | 92.4687 | |
| 31 | Yucatán | 03 | 050 | 0650 | 9 | JDE | 87.6615 | JDE | 87.6615 | JLE | 87.6906 | JDE | 87.6615 | JLE | 87.6906 | |
| 31 | Yucatán | 04 | 050 | 0265 | 5 | JDE | 79.4135 | JDE | 79.4135 | JDE | 79.4135 | JDE | 79.4135 | JDE | 79.4135 | |
| 31 | Yucatán | 04 | 050 | 1108 | 7 | JDE | 69.4381 | JDE | 69.4381 | JDE | 69.4381 | JDE | 69.4381 | JDE | 69.4381 | |
| 31 | Yucatán | 04 | 050 | 1114 | 4 | JDE | 87.9463 | JDE | 87.9463 | JDE | 87.9463 | JDE | 87.9463 | JDE | 87.9463 | |
| 31 | Yucatán | 05 | 101 | 1004 | 9 | JDE | 90.6244 | JDE | 90.6244 | JDE | 90.6244 | JDE | 90.6244 | JDE | 90.6244 | |

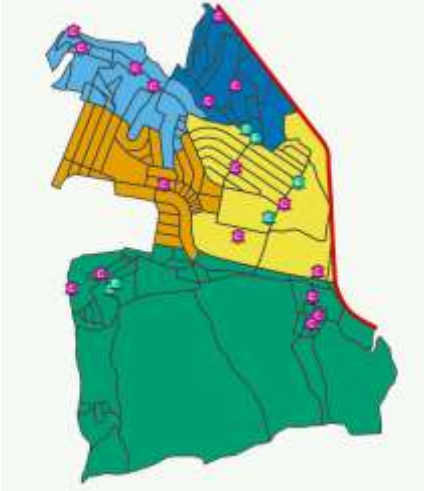



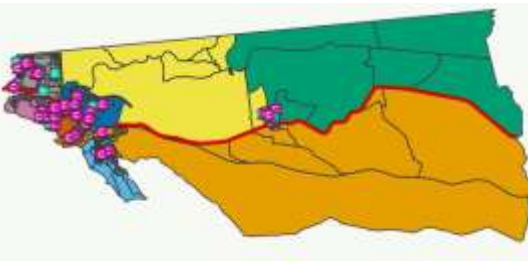
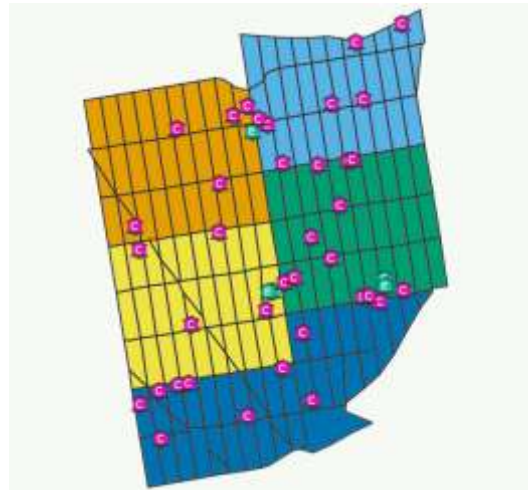
| Estado | Dtto | Mpo | Sección origen | Secciones de trabajo | Comisión Distrital de Vigilancia | | | | Comisión Local de Vigilancia | | | | Comisión Nacional de Vigilancia | | | |
|--------------|------|-----|----------------|----------------------|----------------------------------|---------|-------------|---------|------------------------------|---------|-------------|---------|---------------------------------|---------|-------------|---------|
| | | | | | Mayor Evaluación | | Recomendado | | Mayor Evaluación | | Recomendado | | Mayor Evaluación | | Recomendado | |
| | | | | | Autor | Calif. | Autor | Calif. | Autor | Calif. | Autor | Calif. | Autor | Calif. | Autor | Calif. |
| 31 Yucatán | 06 | 041 | 0207 | 13 | MORENA-CDV | 72.4245 | JDE | 69.6056 | MORENA-CDV | 72.4245 | JDE | 69.6056 | MORENA-CDV | 72.4245 | JDE | 69.6056 |
| 31 Yucatán | 06 | 041 | 0217 | 5 | JDE | 88.4718 | JDE | 88.4718 | JDE | 88.4718 | JDE | 88.4718 | JDE | 88.4718 | JDE | 88.4718 |
| 31 Yucatán | 06 | 050 | 0510 | 6 | JDE | 89.7759 | JDE | 89.7759 | JDE | 89.7759 | JDE | 89.7759 | JDE | 89.7759 | JDE | 89.7759 |
| 32 Zacatecas | 01 | 010 | 0140 | 5 | JDE | 91.4333 | JDE | 91.4333 | JDE | 91.4333 | JDE | 91.4333 | JDE | 91.4333 | JDE | 91.4333 |

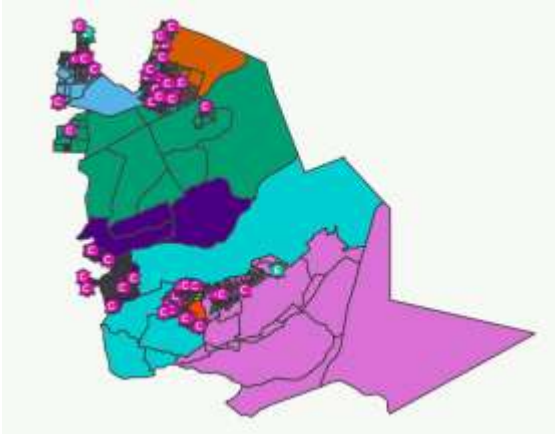
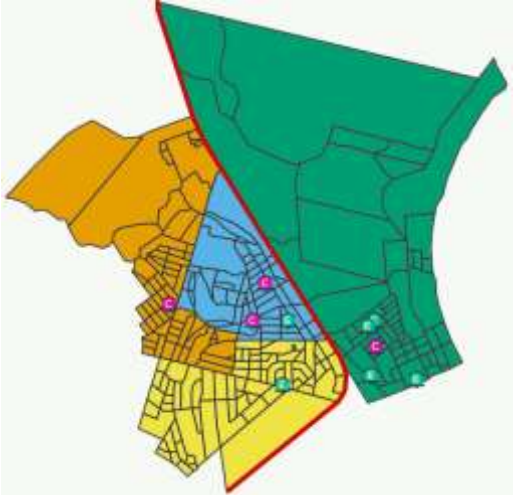


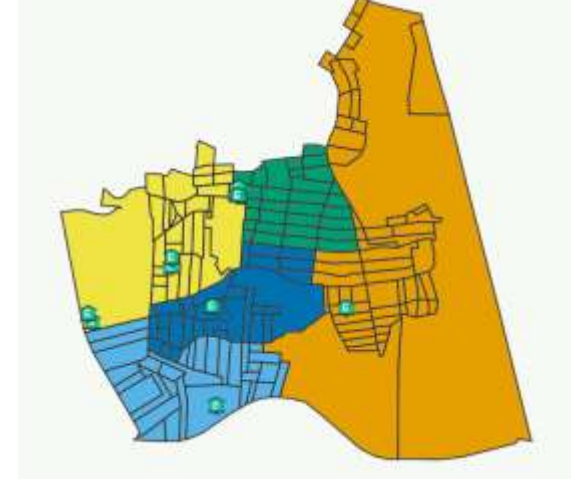

4.2 Mapas de los escenarios recomendados



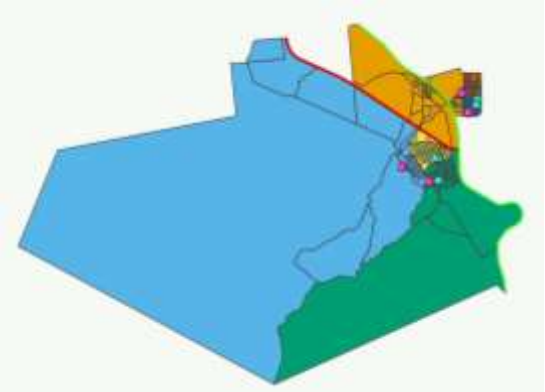


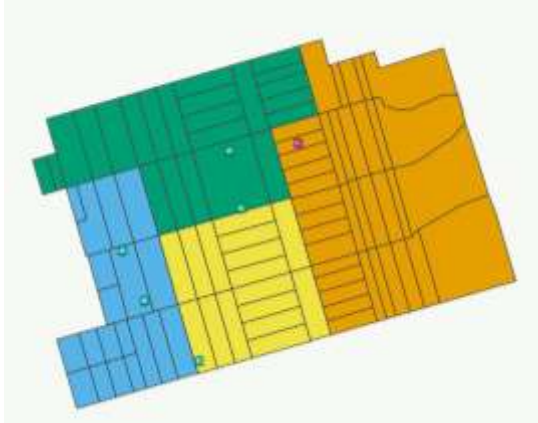
| | | | | | | | | |
|--|---------|---------|---|---------|---------|--|---------|---------|
| Aguascalientes | D: 01 | S: 0397 | Aguascalientes | D: 01 | S: 0405 | Aguascalientes | D: 01 | S: 0473 |
| Calificación | 86.9530 | | Calificación | 87.0769 | | Calificación | 90.6144 | |
|  | | |  | | |  | | |
| Aguascalientes | D: 02 | S: 0080 | Aguascalientes | D: 02 | S: 0116 | Aguascalientes | D: 02 | S: 0572 |
| Calificación | 73.9756 | | Calificación | 80.2796 | | Calificación | 73.1429 | |
|  | | |  | | |  | | |

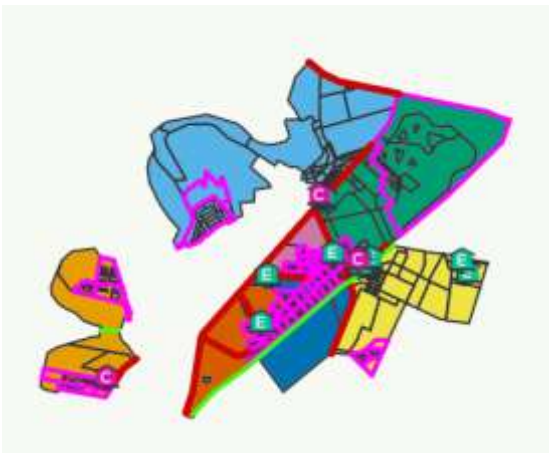
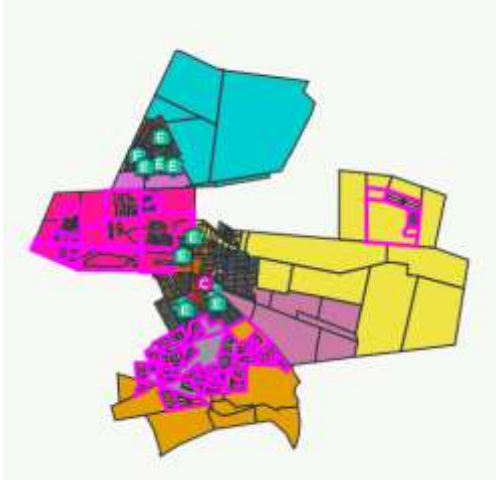
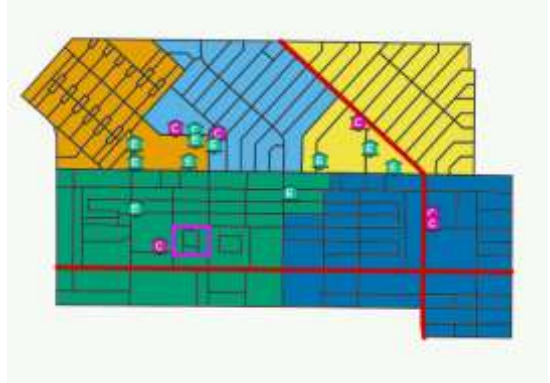

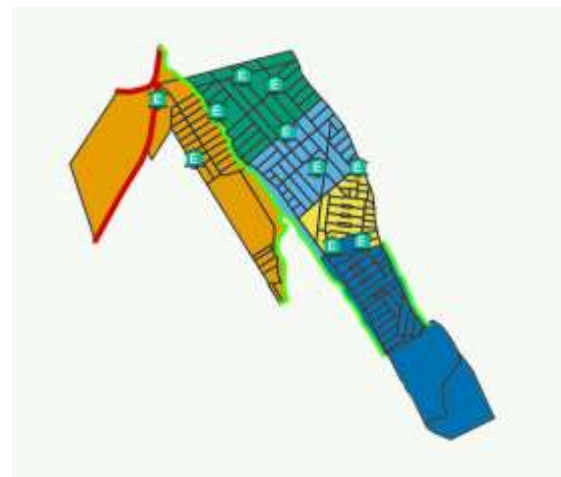

| | | | | | | | | |
|--|---------|---------|---|---------|---------|--|---------|---------|
| Aguascalientes | D: 03 | S: 0270 | Aguascalientes | D: 03 | S: 0326 | Baja California | D: 01 | S: 0488 |
| Calificación | 83.6427 | | Calificación | 73.8081 | | Calificación | 93.9652 | |
|  | | |  | | |  | | |
| Baja California | D: 01 | S: 0502 | Baja California | D: 02 | S: 0346 | Baja California | D: 02 | S: 0565 |
| Calificación | 95.3724 | | Calificación | 95.9687 | | Calificación | 96.7149 | |
|  | | |  | | |  | | |



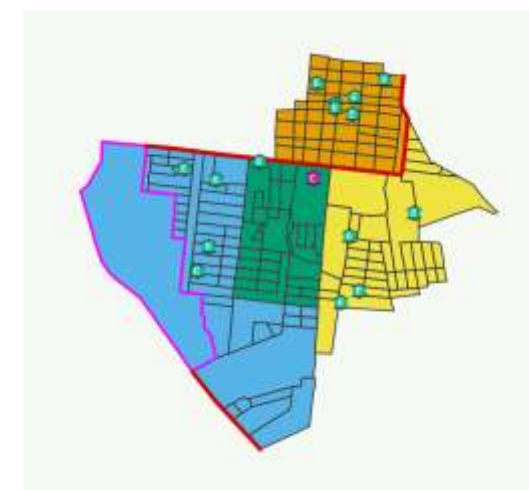
| | | | | | | | | |
|---|---------|---------|---|---------|---------|--|---------|---------|
| Baja California | D: 02 | S: 0690 | Baja California | D: 03 | S: 0209 | Baja California | D: 03 | S: 0189 |
| Calificación | 95.9608 | | Calificación | 91.6843 | | Calificación | 94.2620 | |
|  | | |  | | |  | | |
| Baja California | D: 03 | S: 0192 | Baja California | D: 04 | S: 1153 | Baja California | D: 05 | S: 1125 |
| Calificación | 96.2245 | | Calificación | 94.2215 | | Calificación | 95.7155 | |
|  | | |  | | |  | | |

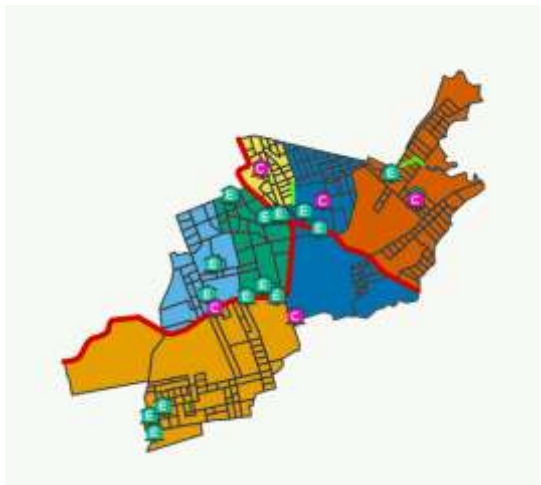

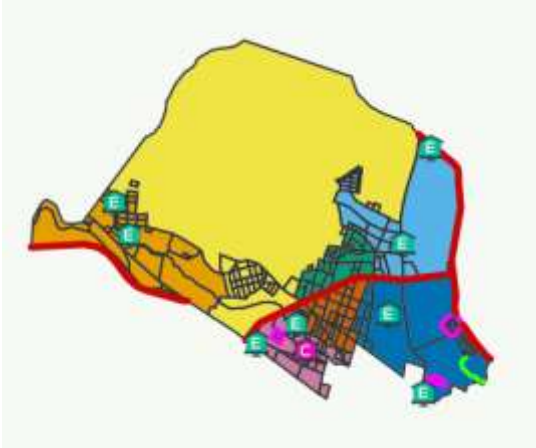

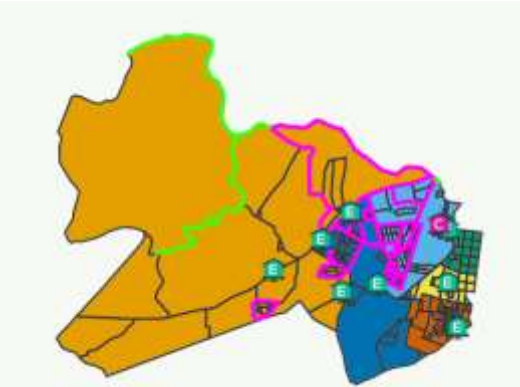
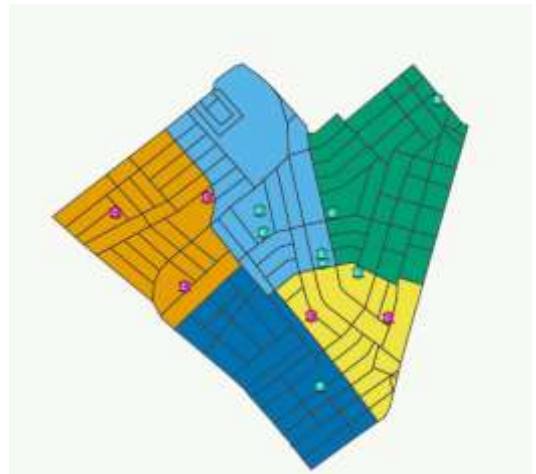
| | | | | | | | | |
|--|---------|---------|--|---------|---------|--|---------|---------|
| Baja California | D: 06 | S: 0858 | Baja California | D: 06 | S: 1499 | Baja California | D: 08 | S: 1231 |
| Calificación | 93.5902 | | Calificación | 92.1180 | | Calificación | 88.3857 | |
|  | | |  | | |  | | |
| Baja California | D: 08 | S: 1289 | Baja California | D: 09 | S: 0702 | Baja California | D: 09 | S: 1263 |
| Calificación | 92.4941 | | Calificación | 91.0483 | | Calificación | 95.8335 | |
|  | | |  | | |  | | |

| | | | | | | | | |
|--|---------|---------|---|---------|---------|--|---------|---------|
| Baja California | D: 09 | S: 1297 | Baja California Sur | D: 01 | S: 0339 | Baja California Sur | D: 02 | S: 0362 |
| Calificación | 91.3980 | | Calificación | 92.3077 | | Calificación | 87.0037 | |
|  | | |  | | |  | | |
| Campeche | D: 01 | S: 0079 | Campeche | D: 01 | S: 0105 | Coahuila | D: 01 | S: 0033 |
| Calificación | 73.9531 | | Calificación | 94.1720 | | Calificación | 82.5702 | |
|  | | |  | | |  | | |

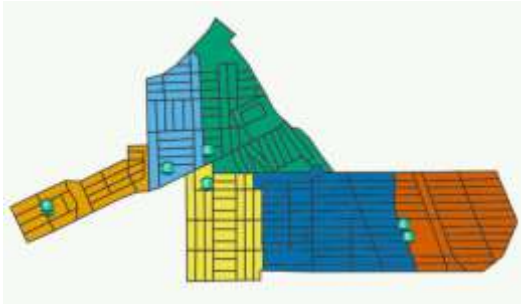
| | | | | | | | | |
|--|---------|---------|---|---------|---------|--|---------|---------|
| Coahuila | D: 01 | S: 0041 | Coahuila | D: 01 | S: 0633 | Coahuila | D: 03 | S: 0431 |
| Calificación | 81.3070 | | Calificación | 80.9588 | | Calificación | 86.1193 | |
|  | | |  | | |  | | |
| Coahuila | D: 04 | S: 0731 | Coahuila | D: 04 | S: 0752 | Coahuila | D: 04 | S: 0905 |
| Calificación | 85.1397 | | Calificación | 95.6758 | | Calificación | 95.3497 | |
|  | | |  | | |  | | |

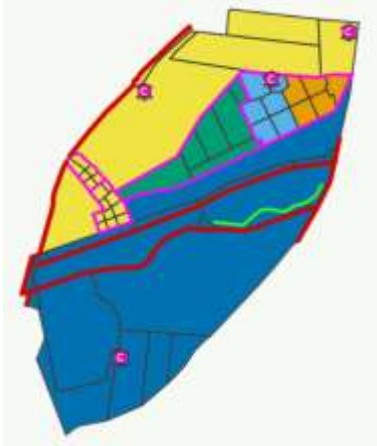
| | | | | | | | | |
|--|---------|---------|---|---------|---------|--|---------|---------|
| Coahuila | D: 05 | S: 1461 | Coahuila | D: 05 | S: 1466 | Coahuila | D: 06 | S: 1350 |
| Calificación | 77.7583 | | Calificación | 82.6543 | | Calificación | 77.2645 | |
|  | | |  | | |  | | |
| Coahuila | D: 07 | S: 0970 | Coahuila | D: 07 | S: 0993 | Coahuila | D: 07 | S: 0994 |
| Calificación | 84.2564 | | Calificación | 87.1364 | | Calificación | 79.6105 | |
|  | | |  | | |  | | |

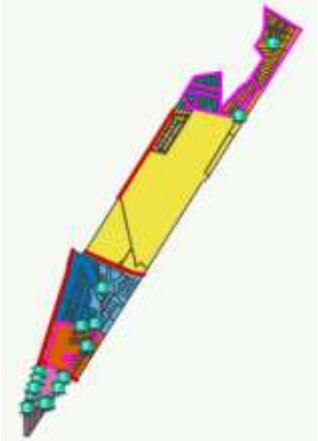
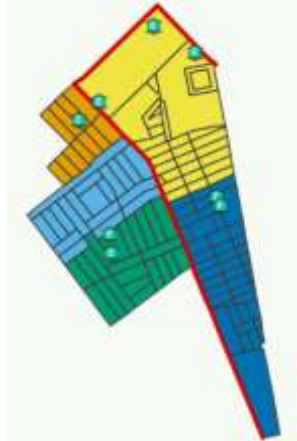




| | | | | | | | | |
|--|---------|---------|---|---------|---------|--|---------|---------|
| Coahuila | D: 08 | S: 0663 | Colima | D: 01 | S: 0060 | Colima | D: 01 | S: 0139 |
| Calificación | 91.3096 | | Calificación | 94.5011 | | Calificación | 94.8873 | |
|  | | |  | | |  | | |
| Colima | D: 01 | S: 0146 | Colima | D: 02 | S: 0280 | Chiapas | D: 01 | S: 0950 |
| Calificación | 73.7586 | | Calificación | 92.7297 | | Calificación | 92.8953 | |
|  | | |  | | |  | | |




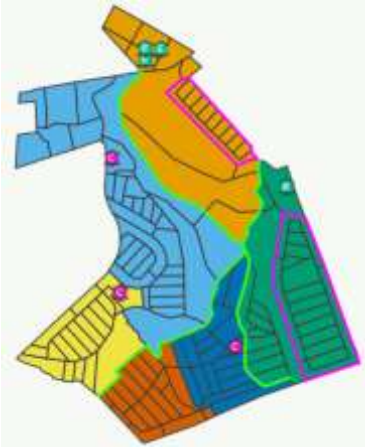
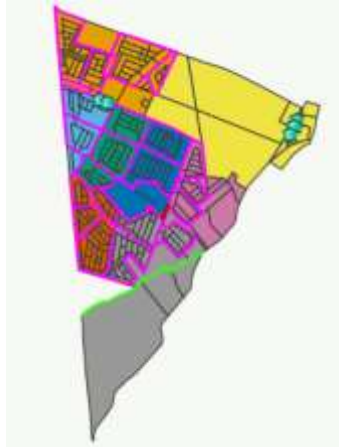

| | | | | | | | | |
|--|---------|---------|---|---------|---------|--|---------|---------|
| Chiapas | D: 03 | S: 0820 | Chiapas | D: 05 | S: 1151 | Chiapas | D: 09 | S: 1638 |
| Calificación | 84.2090 | | Calificación | 70.4342 | | Calificación | 86.1196 | |
|  | | |  | | |  | | |
| Chiapas | D: 09 | S: 1640 | Chiapas | D: 09 | S: 1739 | Chihuahua | D: 01 | S: 1885 |
| Calificación | 86.9679 | | Calificación | 88.9309 | | Calificación | 97.1239 | |
|  | | |  | | |  | | |

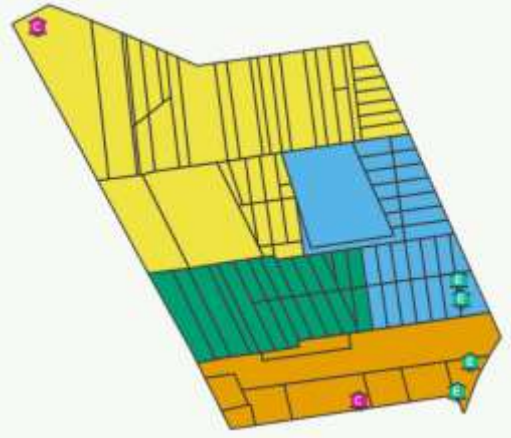

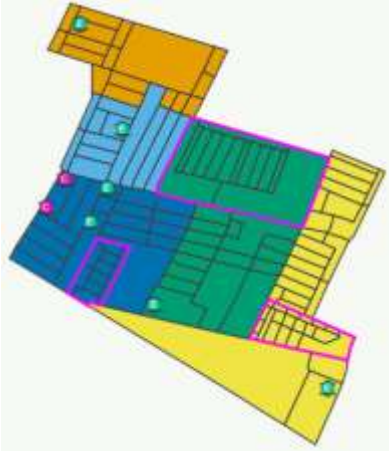
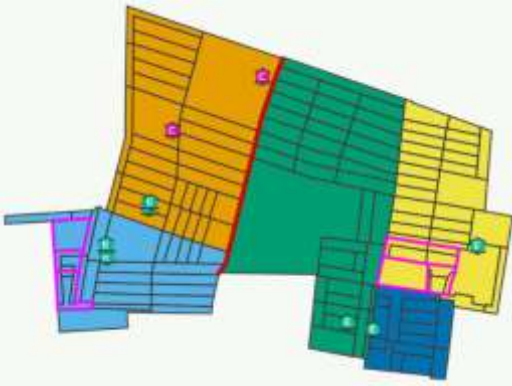
| | | | | | | | | |
|--|---------|---------|---|---------|---------|--|---------|---------|
| Chihuahua | D: 01 | S: 2711 | Chihuahua | D: 01 | S: 2823 | Chihuahua | D: 02 | S: 1945 |
| Calificación | 94.4507 | | Calificación | 93.6619 | | Calificación | 76.7672 | |
|  | | |  | | |  | | |
| Chihuahua | D: 02 | S: 2781 | Chihuahua | D: 02 | S: 2983 | Chihuahua | D: 04 | S: 1642 |
| Calificación | 80.0801 | | Calificación | 73.5191 | | Calificación | 87.6441 | |
|  | | |  | | |  | | |


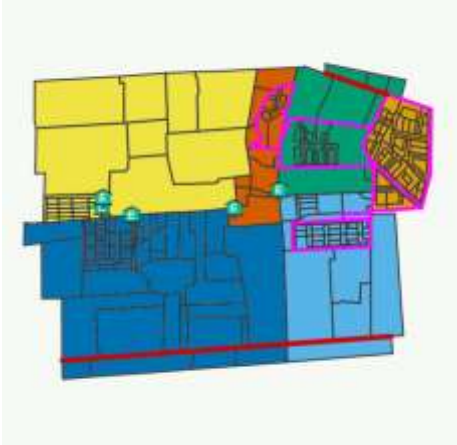
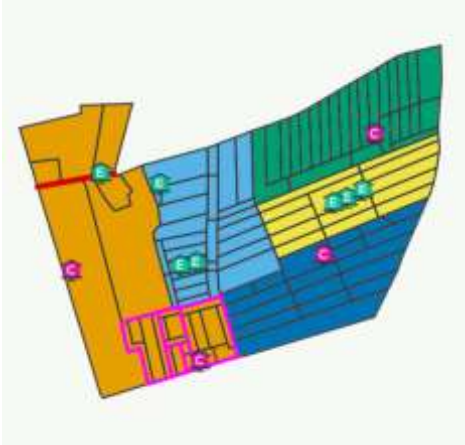

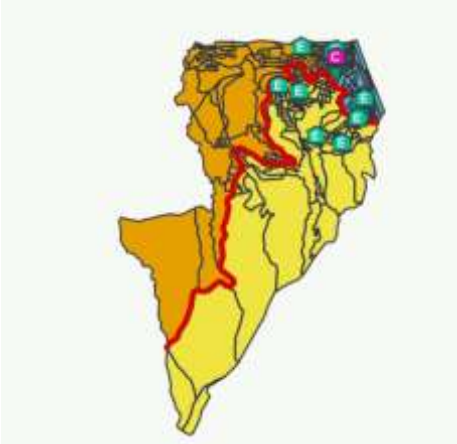

| | | | | | | | | |
|--|---------|---------|---|---------|---------|--|---------|---------|
| Chihuahua | D: 04 | S: 1706 | Chihuahua | D: 05 | S: 0991 | Chihuahua | D: 06 | S: 0754 |
| Calificación | 84.4330 | | Calificación | 90.0907 | | Calificación | 86.9738 | |
|  | | |  | | |  | | |
| Chihuahua | D: 06 | S: 0805 | Chihuahua | D: 08 | S: 0596 | Chihuahua | D: 08 | S: 3215 |
| Calificación | 82.3419 | | Calificación | 95.7735 | | Calificación | 90.8623 | |
|  | | |  | | |  | | |



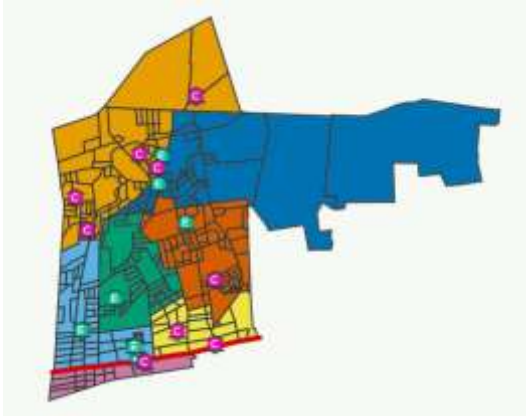



| | | | | | | | | |
|--|---------|---------|---|---------|---------|--|---------|---------|
| Ciudad de México | D: 09 | S: 3691 | Ciudad de México | D: 16 | S: 3295 | Ciudad de México | D: 18 | S: 2662 |
| Calificación | 60.8648 | | Calificación | 73.5900 | | Calificación | 94.1355 | |
|  | | |  | | |  | | |
| Durango | D: 01 | S: 0253 | Durango | D: 02 | S: 0444 | Durango | D: 02 | S: 0446 |
| Calificación | 91.2572 | | Calificación | 72.7128 | | Calificación | 89.7838 | |
|  | | |  | | |  | | |





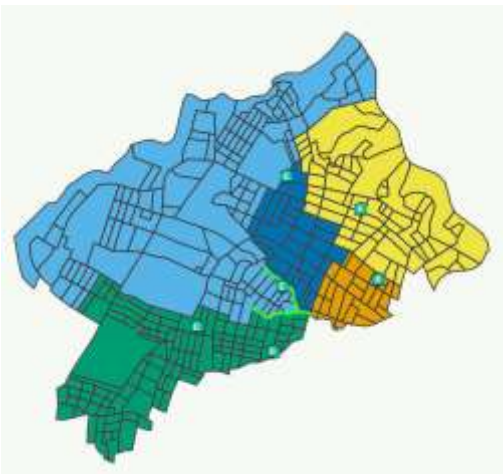

| | | | | | | | | |
|--|---------|---------|---|---------|---------|--|---------|---------|
| Durango | D: 02 | S: 0541 | Durango | D: 04 | S: 0111 | Durango | D: 04 | S: 0276 |
| Calificación | 85.9915 | | Calificación | 87.7179 | | Calificación | 92.0096 | |
|  | | |  | | |  | | |
| Guanajuato | D: 01 | S: 2587 | Guanajuato | D: 03 | S: 1278 | Guanajuato | D: 03 | S: 1282 |
| Calificación | 87.5798 | | Calificación | 91.2670 | | Calificación | 81.9803 | |
|  | | |  | | |  | | |


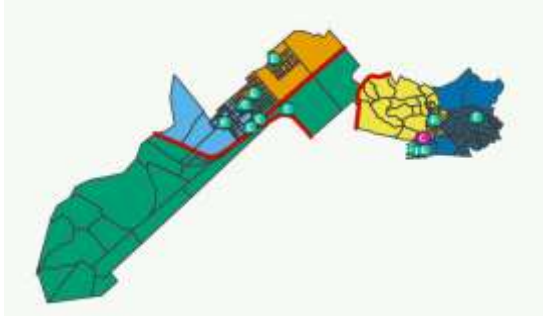

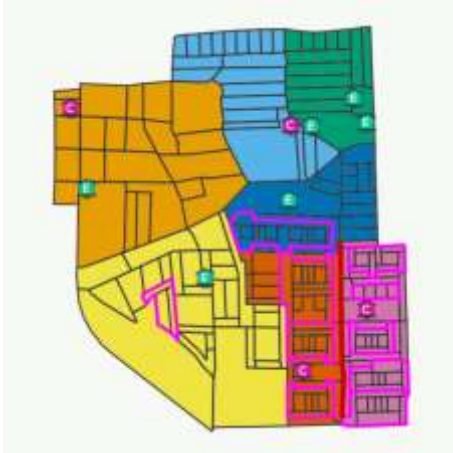


| | | | | | | | | |
|--|---------|---------|---|---------|---------|--|---------|---------|
| Guanajuato | D: 03 | S: 1284 | Guanajuato | D: 05 | S: 1484 | Guanajuato | D: 05 | S: 1493 |
| Calificación | 92.0055 | | Calificación | 90.2290 | | Calificación | 80.4787 | |
|  | | |  | | |  | | |
| Guanajuato | D: 05 | S: 3015 | Guanajuato | D: 06 | S: 1508 | Guanajuato | D: 06 | S: 1510 |
| Calificación | 87.8136 | | Calificación | 73.1943 | | Calificación | 89.5066 | |
|  | | |  | | |  | | |



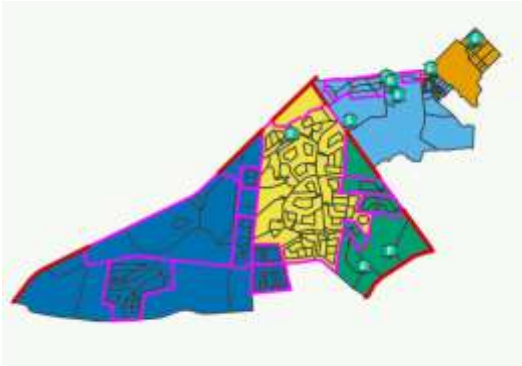
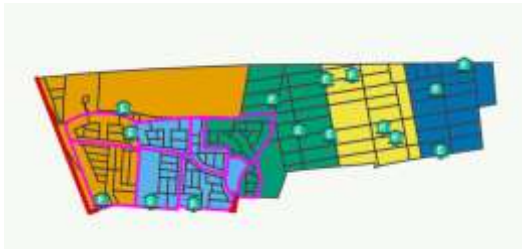
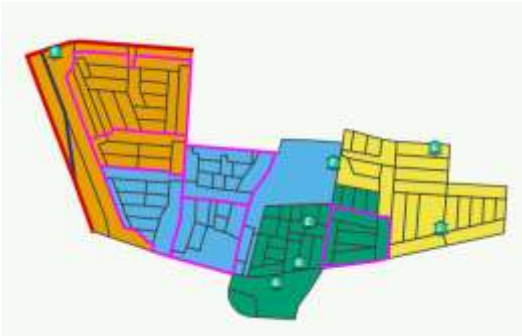

| | | | | | | | | |
|---|---------|---------|---|---------|---------|--|---------|---------|
| Guanajuato | D: 09 | S: 0930 | Guanajuato | D: 09 | S: 2710 | Guanajuato | D: 11 | S: 1633 |
| Calificación | 89.5617 | | Calificación | 95.1533 | | Calificación | 96.0921 | |
|  | | |  | | |  | | |
| Guanajuato | D: 11 | S: 1643 | Guanajuato | D: 11 | S: 1644 | Guanajuato | D: 12 | S: 0412 |
| Calificación | 89.1116 | | Calificación | 93.2906 | | Calificación | 93.1557 | |
|  | | |  | | |  | | |



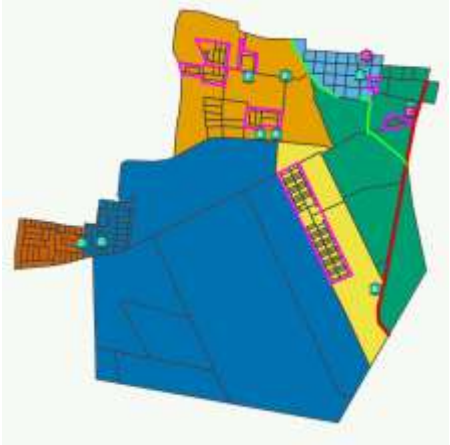



| | | | | | | | | |
|--|----------------|---------|---|----------------|---------|--|----------------|---------|
| Guanajuato | D: 12 | S: 0526 | Guanajuato | D: 12 | S: 0529 | Guanajuato | D: 15 | S: 0980 |
| Calificación | 87.1400 | | Calificación | 74.7047 | | Calificación | 89.0606 | |
|  | | |  | | |  | | |
| Guerrero | D: 05 | S: 2564 | Guerrero | D: 05 | S: 2569 | Guerrero | D: 07 | S: 1204 |
| Calificación | 81.3438 | | Calificación | 89.3705 | | Calificación | 93.9637 | |
|  | | |  | | |  | | |



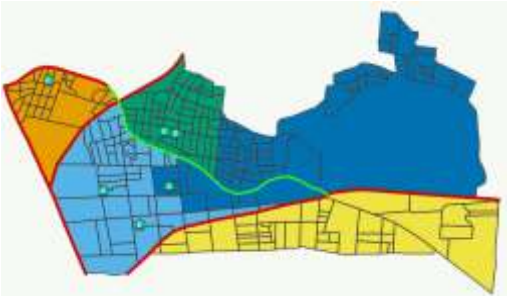

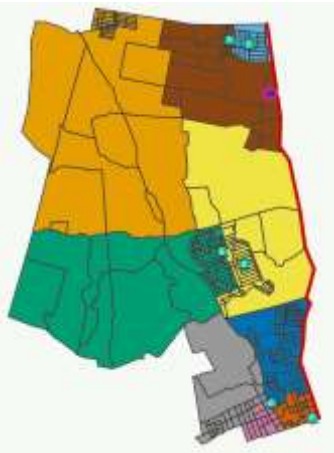

| | | | | | | | | |
|--|----------------|---------|---|----------------|---------|--|----------------|---------|
| Guerrero | D: 08 | S: 1809 | Hidalgo | D: 04 | S: 1116 | Hidalgo | D: 04 | S: 1554 |
| Calificación | 78.4293 | | Calificación | 92.0813 | | Calificación | 91.1914 | |
|  | | |  | | |  | | |
| Hidalgo | D: 06 | S: 0954 | Hidalgo | D: 07 | S: 1364 | Hidalgo | D: 07 | S: 1630 |
| Calificación | 90.7518 | | Calificación | 89.6181 | | Calificación | 89.2831 | |
|  | | |  | | |  | | |


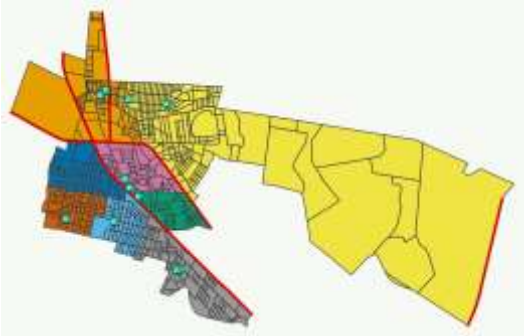




| | | | | | | | | |
|---|----------------|---------|---|----------------|---------|--|---------|---------|
| Jalisco | D: 02 | S: 1713 | Jalisco | D: 03 | S: 1694 | Jalisco | D: 04 | S: 3007 |
| Calificación | 93.9418 | | Calificación | 84.3389 | | Calificación | 81.1311 | |
|  | | |  | | |  | | |
| Jalisco | D: 04 | S: 3013 | Jalisco | D: 04 | S: 3015 | Jalisco | D: 05 | S: 1967 |
| Calificación | 87.9568 | | Calificación | 94.0623 | | Calificación | 84.7.35 | |
|  | | |  | | |  | | |

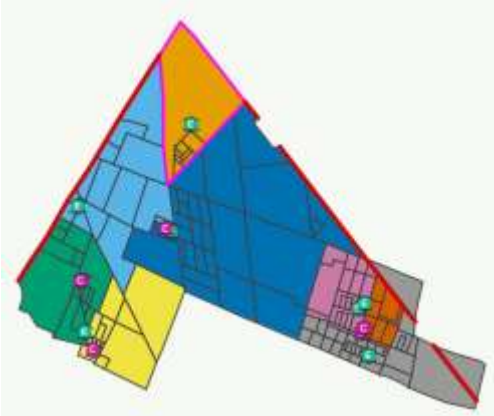

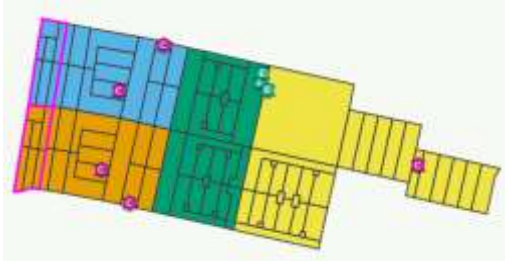
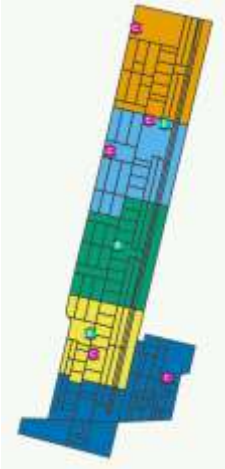
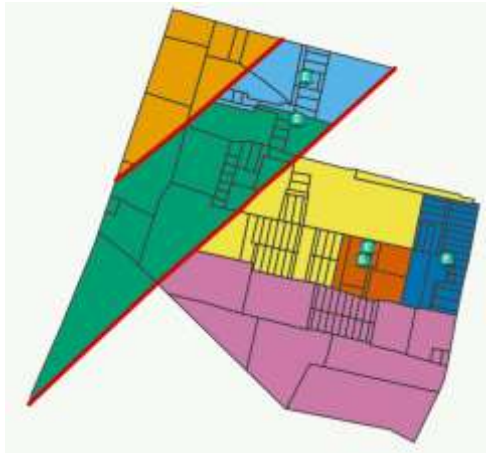
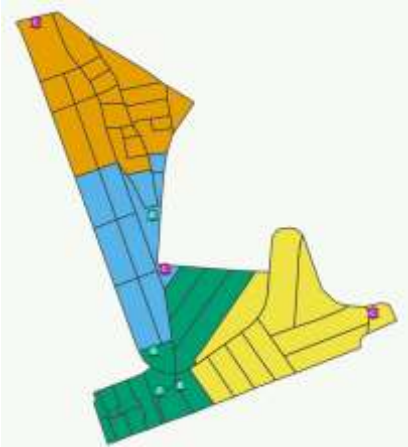
| | | | | | | | | |
|--|----------------|---------|---|----------------|---------|--|----------------|---------|
| Jalisco | D: 05 | S: 1996 | Jalisco | D: 05 | S: 2000 | Jalisco | D: 06 | S: 3018 |
| Calificación | 87.1318 | | Calificación | 87.9694 | | Calificación | 83.1817 | |
|  | | |  | | |  | | |
| Jalisco | D: 06 | S: 3020 | Jalisco | D: 06 | S: 3231 | Jalisco | D: 07 | S: 2660 |
| Calificación | 95.0891 | | Calificación | 88.6796 | | Calificación | 92.9827 | |
|  | | |  | | |  | | |

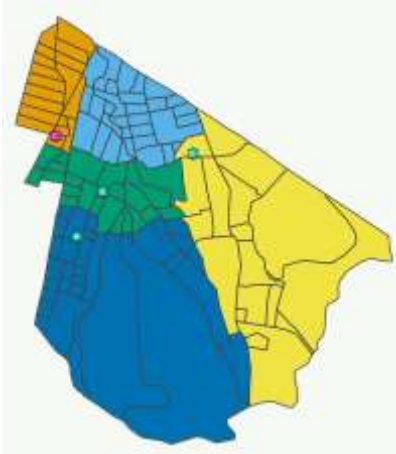


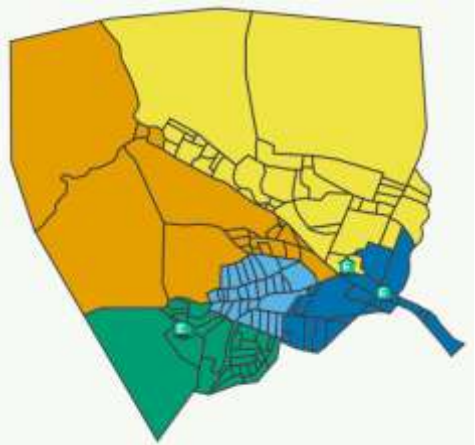


| | | | | | | | | |
|---|----------------|---------|---|----------------|---------|--|----------------|---------|
| Jalisco | D: 07 | S: 2684 | Jalisco | D: 07 | S: 2709 | Jalisco | D: 10 | S: 3068 |
| Calificación | 93.4546 | | Calificación | 84.1718 | | Calificación | 85.0696 | |
|  | | |  | | |  | | |
| Jalisco | D: 10 | S: 3111 | Jalisco | D: 10 | S: 3114 | Jalisco | D: 12 | S: 2446 |
| Calificación | 96.3688 | | Calificación | 93.4021 | | Calificación | 92.9928 | |
|  | | |  | | |  | | |

| | | | | | | | | |
|--|---------|---------|--|---------|---------|--|---------|---------|
| Jalisco | D: 12 | S: 2453 | Jalisco | D: 12 | S: 3468 | Jalisco | D: 13 | S: 2614 |
| Calificación | 94.1549 | | Calificación | 94.2039 | | Calificación | 87.9436 | |
|  | | |  | | |  | | |
| Jalisco | D: 14 | S: 2467 | Jalisco | D: 14 | S: 3415 | Jalisco | D: 14 | S: 3416 |
| Calificación | 77.1311 | | Calificación | 87.1708 | | Calificación | 79.7493 | |
|  | | |  | | |  | | |

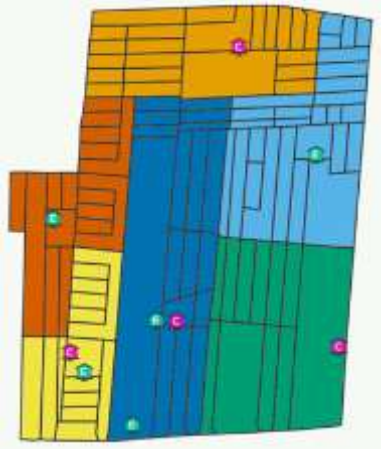
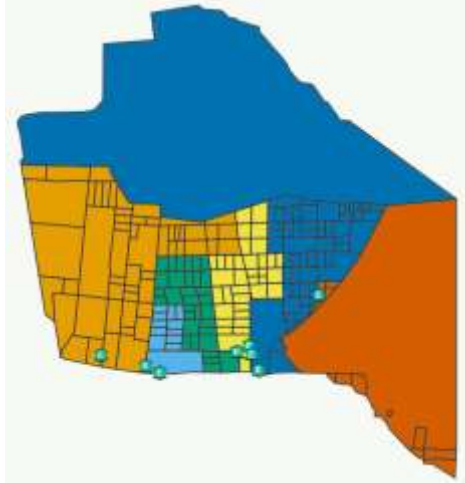
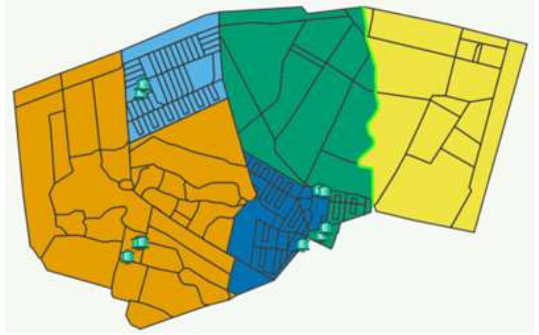


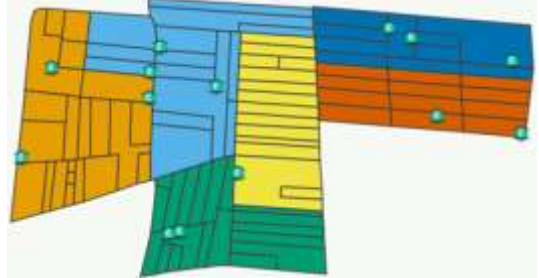
| | | | | | | | | |
|--|---------|---------|---|---------|---------|--|---------|---------|
| Jalisco | D: 15 | S: 0107 | Jalisco | D: 16 | S: 2563 | Jalisco | D: 16 | S: 2567 |
| Calificación | 79.7480 | | Calificación | 90.1832 | | Calificación | 77.4156 | |
|  | | |  | | |  | | |
| Jalisco | D: 16 | S: 2587 | Jalisco | D: 20 | S: 2024 | Jalisco | D: 20 | S: 2043 |
| Calificación | 85.5611 | | Calificación | 87.1630 | | Calificación | 85.1004 | |
|  | | |  | | |  | | |

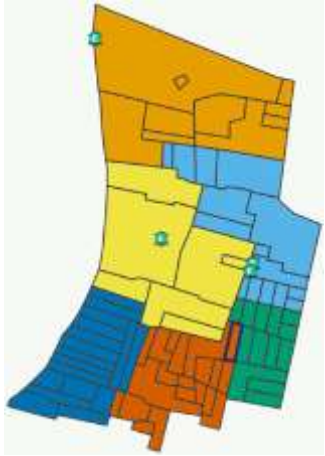
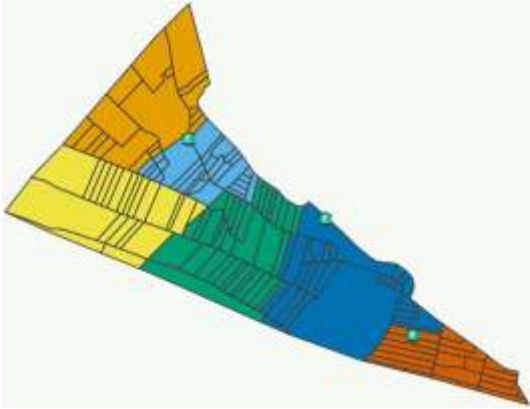
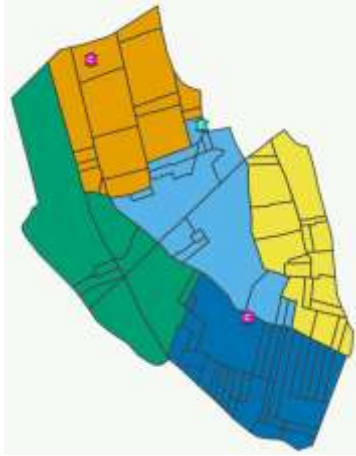

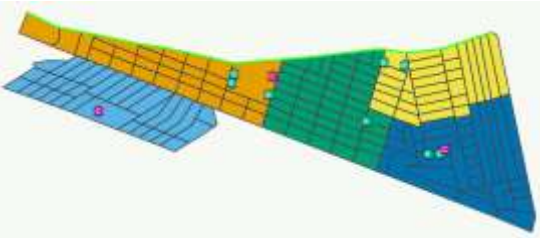
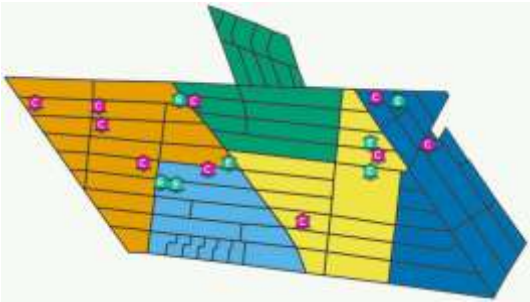
| | | | | | | | | |
|--|---------|---------|---|---------|---------|---|---------|---------|
| Jalisco | D: 20 | S: 2044 | Jalisco | D: 20 | S: 2049 | México | D: 02 | S: 5473 |
| Calificación | 82.4988 | | Calificación | 87.2970 | | Calificación | 90.8806 | |
|  | | |  | | |  | | |
| México | D: 04 | S: 3751 | México | D: 04 | S: 3776 | México | D: 04 | S: 3804 |
| Calificación | 88.0200 | | Calificación | 92.2324 | | Calificación | 85.0451 | |
|  | | |  | | |  | | |

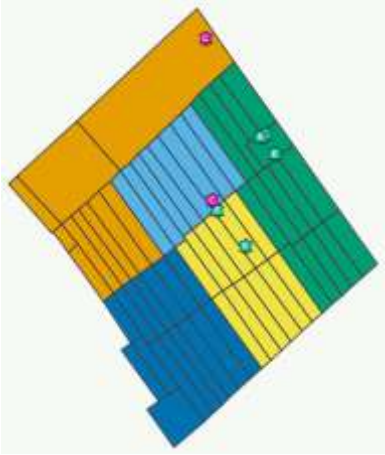

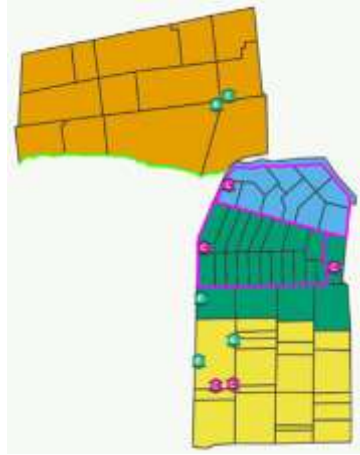
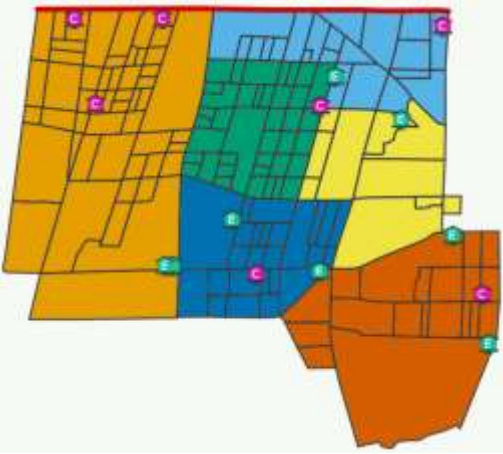

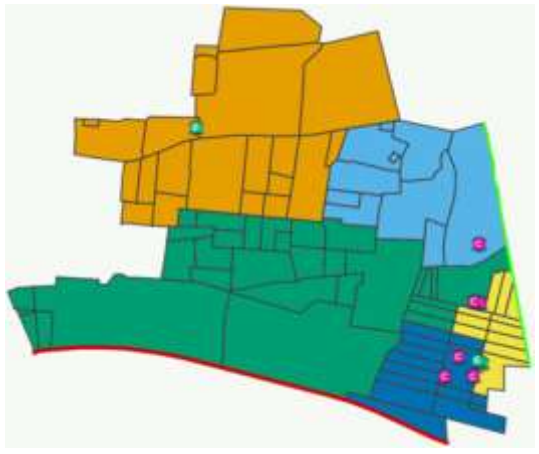
| | | | | | | | | |
|--|---------|---------|---|---------|---------|--|---------|---------|
| México | D: 05 | S: 4191 | México | D: 05 | S: 4208 | México | D: 06 | S: 0536 |
| Calificación | 90.8579 | | Calificación | 88.6757 | | Calificación | 92.9165 | |
|  | | |  | | |  | | |
| México | D: 06 | S: 0569 | México | D: 06 | S: 5599 | México | D: 08 | S: 5523 |
| Calificación | 94.0996 | | Calificación | 82.4885 | | Calificación | 94.4254 | |
|  | | |  | | |  | | |

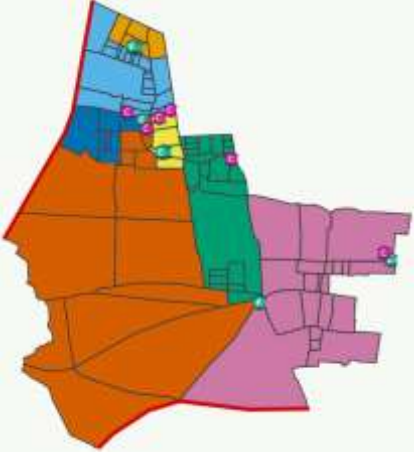


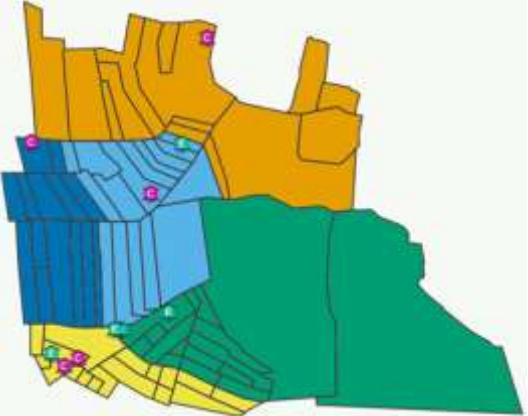


| | | | | | | | | |
|--|---------|---------|---|---------|---------|--|---------|---------|
| México | D: 08 | S: 5539 | México | D: 08 | S: 5557 | México | D: 08 | S: 5650 |
| Calificación | 90.1648 | | Calificación | 95.4946 | | Calificación | 93.4179 | |
|  | | |  | | |  | | |
| México | D: 11 | S: 1362 | México | D: 12 | S: 2089 | México | D: 12 | S: 2163 |
| Calificación | 84.5242 | | Calificación | 88.1729 | | Calificación | 92.7255 | |
|  | | |  | | |  | | |

| | | | | | | | | |
|--|---------|---------|--|---------|---------|--|---------|---------|
| México | D: 13 | S: 1518 | México | D: 14 | S: 4696 | México | D: 18 | S: 2024 |
| Calificación | 90.4828 | | Calificación | 81.2279 | | Calificación | 93.8997 | |
|  | | |  | | |  | | |
| México | D: 23 | S: 4143 | México | D: 25 | S: 1164 | México | D: 25 | S: 1193 |
| Calificación | 87.7804 | | Calificación | 94.5311 | | Calificación | 94.1935 | |
|  | | |  | | |  | | |


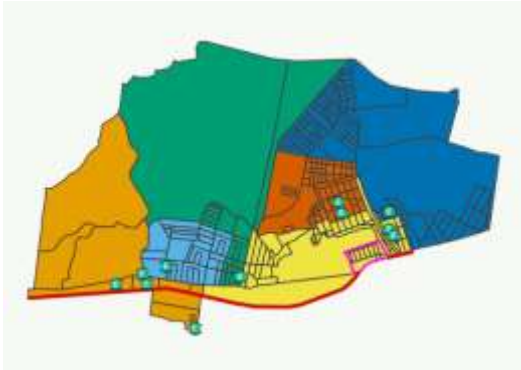


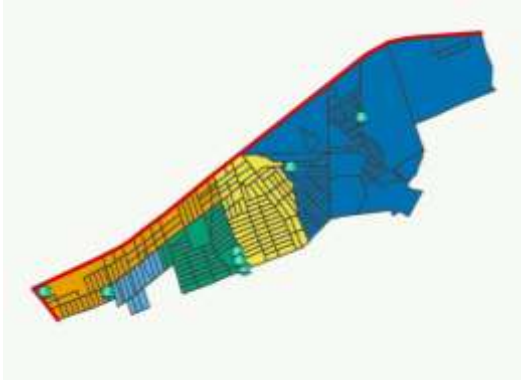
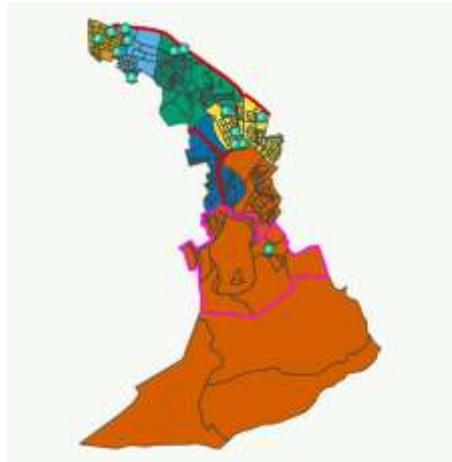
| | | | | | | | | |
|--|---------|---------|---|---------|---------|---|---------|---------|
| México | D: 25 | S: 1275 | México | D: 26 | S: 5303 | México | D: 26 | S: 5362 |
| Calificación | 96.0119 | | Calificación | 93.0000 | | Calificación | 90.9788 | |
|  | | |  | | |  | | |
| México | D: 27 | S: 0502 | México | D: 27 | S: 2480 | México | D: 30 | S: 1192 |
| Calificación | 93.5740 | | Calificación | 88.8281 | | Calificación | 95.5362 | |
|  | | |  | | |  | | |


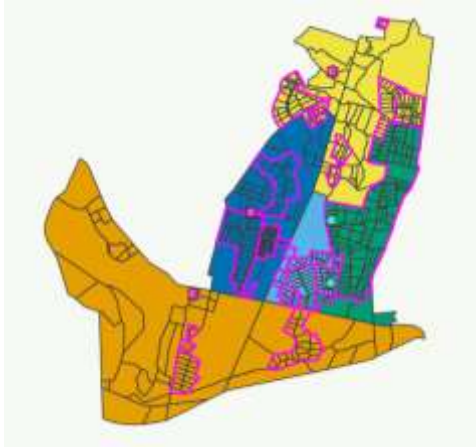

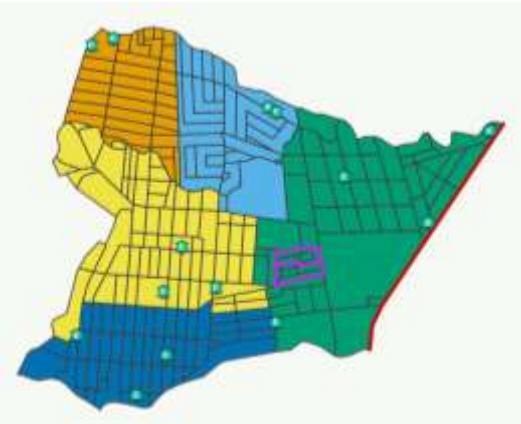
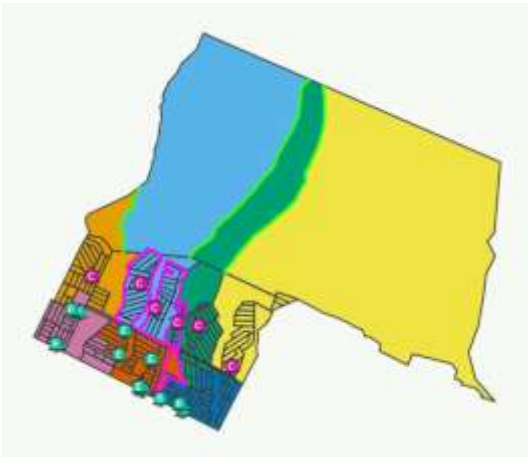

| | | | | | | | | |
|--|---------|---------|--|---------|---------|---|---------|---------|
| México | D: 30 | S: 1236 | México | D: 30 | S: 5966 | México | D: 30 | S: 5967 |
| Calificación | 83.6568 | | Calificación | 83.5683 | | Calificación | 85.1302 | |
|  | | |  | | |  | | |
| México | D: 32 | S: 1061 | México | D: 33 | S: 0937 | México | D: 33 | S: 0995 |
| Calificación | 92.9618 | | Calificación | 93.1689 | | Calificación | 94.7973 | |
|  | | |  | | |  | | |


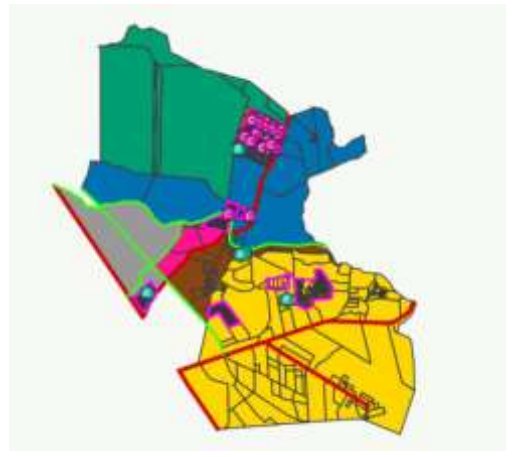

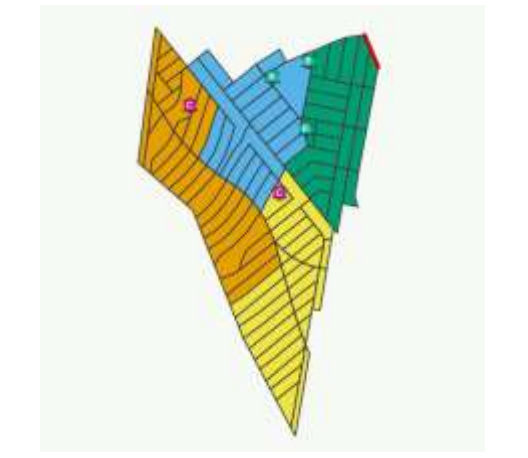

| | | | | | | | | |
|--|---------|---------|---|---------|---------|--|---------|---------|
| México | D: 33 | S: 0996 | México | D: 33 | S: 1065 | México | D: 34 | S: 5296 |
| Calificación | 91.3047 | | Calificación | 91.8376 | | Calificación | 95.6730 | |
|  | | |  | | |  | | |
| México | D: 34 | S: 5350 | México | D: 37 | S: 1957 | México | D: 37 | S: 1962 |
| Calificación | 96.9006 | | Calificación | 94.7054 | | Calificación | 94.1834 | |
|  | | |  | | |  | | |

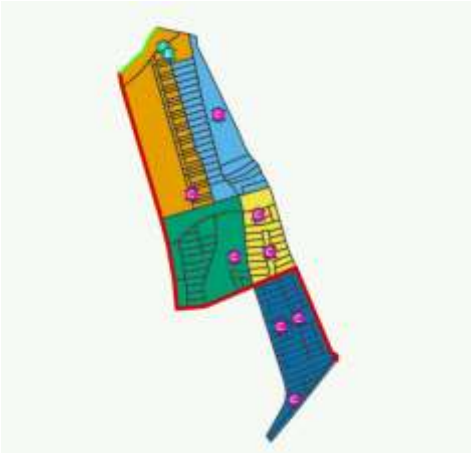
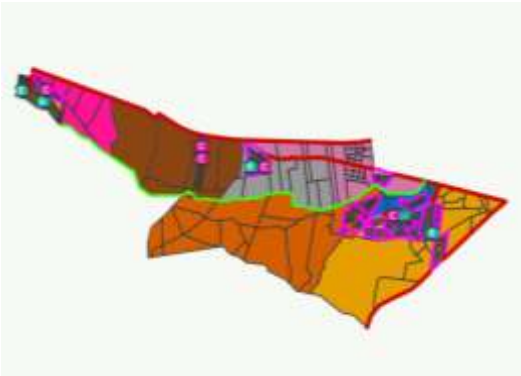




| | | | | | | | | |
|--|---------|---------|---|---------|---------|--|---------|---------|
| México | D: 37 | S: 1963 | México | D: 38 | S: 0238 | México | D: 38 | S: 4649 |
| Calificación | 95.4004 | | Calificación | 95.1765 | | Calificación | 87.0110 | |
|  | | |  | | |  | | |
| México | D: 39 | S: 1267 | México | D: 39 | S: 3945 | México | D: 39 | S: 3949 |
| Calificación | 94.0966 | | Calificación | 95.4758 | | Calificación | 91.3241 | |
|  | | |  | | |  | | |

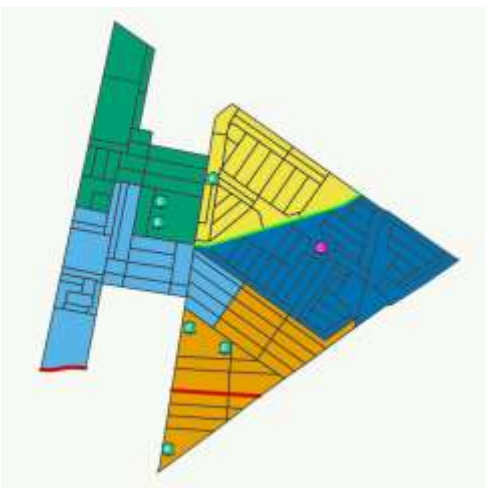
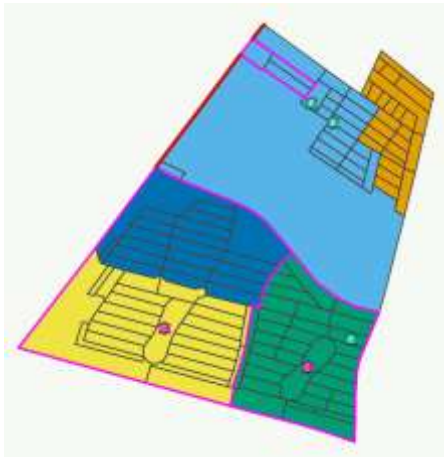

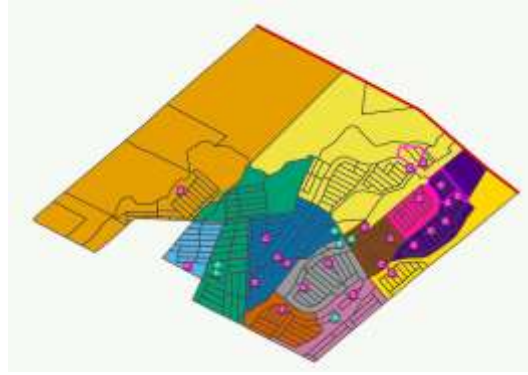

| | | | | | | | | |
|--|---------|---------|---|---------|---------|--|---------|---------|
| México | D: 40 | S: 0120 | México | D: 40 | S: 5849 | Michoacán | D: 01 | S: 0806 |
| Calificación | 93.0542 | | Calificación | 91.6439 | | Calificación | 94.4556 | |
|  | | |  | | |  | | |
| Michoacán | D: 01 | S: 0860 | Michoacán | D: 05 | S: 2462 | Michoacán | D: 05 | S: 2476 |
| Calificación | 85.1057 | | Calificación | 93.3370 | | Calificación | 83.2316 | |
|  | | |  | | |  | | |

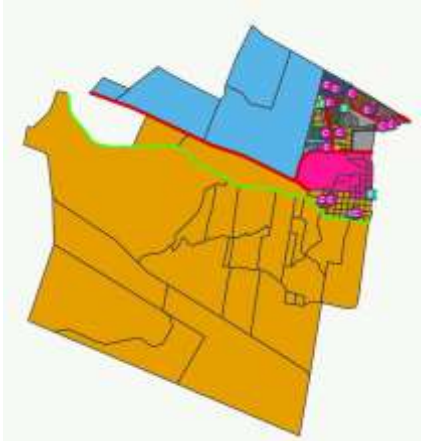





| | | | | | | | | |
|--|---------|---------|---|---------|---------|--|---------|---------|
| Michoacán | D: 08 | S: 1216 | Michoacán | D: 08 | S: 1264 | Michoacán | D: 09 | S: 2207 |
| Calificación | 93.3926 | | Calificación | 87.7081 | | Calificación | 90.9340 | |
|  | | |  | | |  | | |
| Michoacán | D: 09 | S: 2269 | Michoacán | D: 10 | S: 1035 | Michoacán | D: 10 | S: 1224 |
| Calificación | 92.3867 | | Calificación | 94.0433 | | Calificación | 84.6643 | |
|  | | |  | | |  | | |




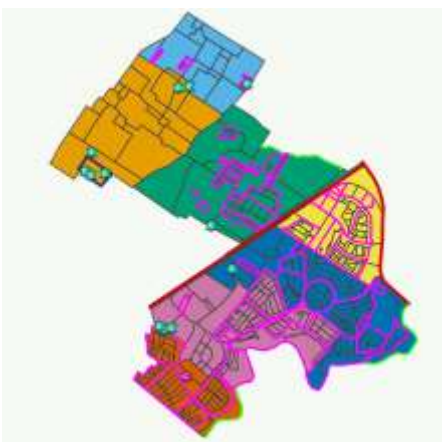
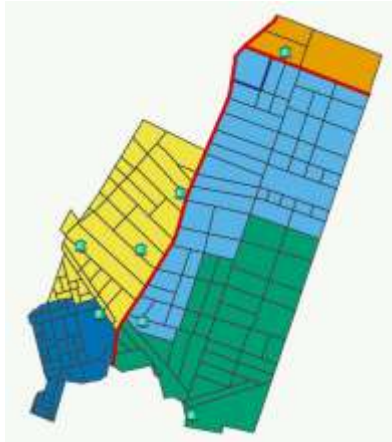
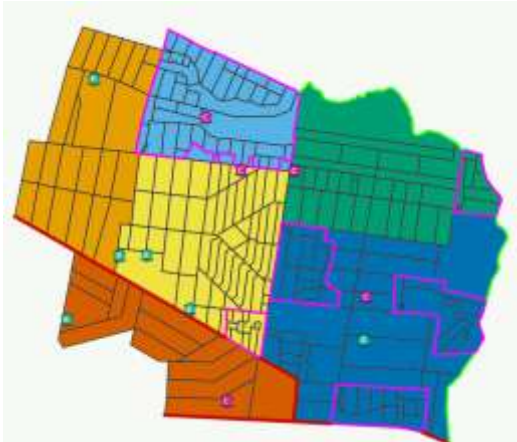
| | | | | | | | | |
|--|---------|---------|---|---------|---------|--|---------|---------|
| Michoacán | D: 10 | S: 1233 | Morelos | D: 02 | S: 0411 | Nayarit | D: 03 | S: 0116 |
| Calificación | 86.4615 | | Calificación | 91.6060 | | Calificación | 91.7310 | |
|  | | |  | | |  | | |
| Nayarit | D: 03 | S: 0847 | Nuevo León | D: 01 | S: 2002 | Nuevo León | D: 01 | S: 2006 |
| Calificación | 89.6111 | | Calificación | 93.2548 | | Calificación | 89.3950 | |
|  | | |  | | |  | | |




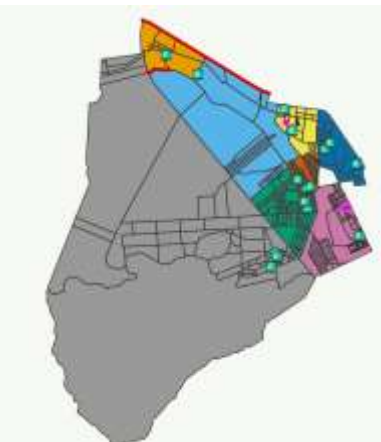
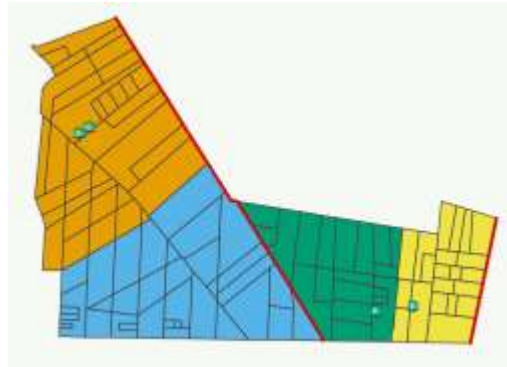

| | | | | | | | | |
|--|---------|---------|---|---------|---------|--|---------|---------|
| Nuevo León | D: 02 | S: 0084 | Nuevo León | D: 02 | S: 0150 | Nuevo León | D: 02 | S: 2196 |
| Calificación | 82.3495 | | Calificación | 82.1912 | | Calificación | 95.1941 | |
|  | | |  | | |  | | |
| Nuevo León | D: 03 | S: 0472 | Nuevo León | D: 03 | S: 0474 | Nuevo León | D: 03 | S: 0483 |
| Calificación | 88.0170 | | Calificación | 94.0375 | | Calificación | 94.0137 | |
|  | | |  | | |  | | |

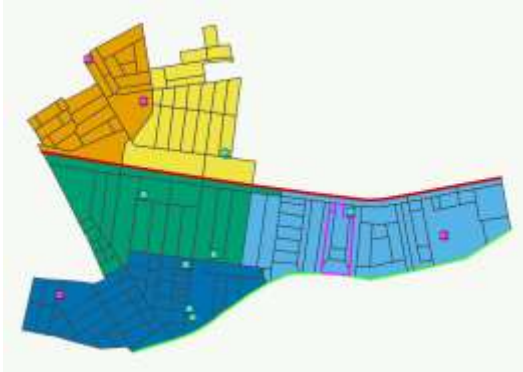
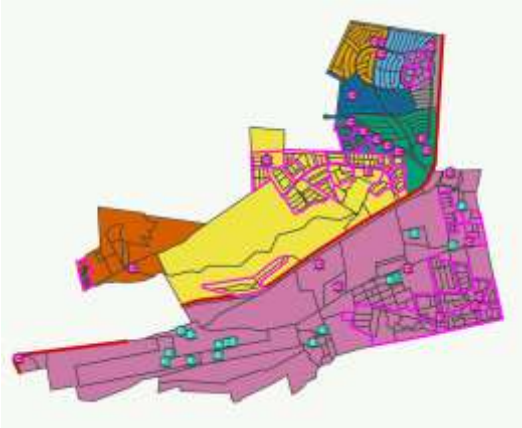

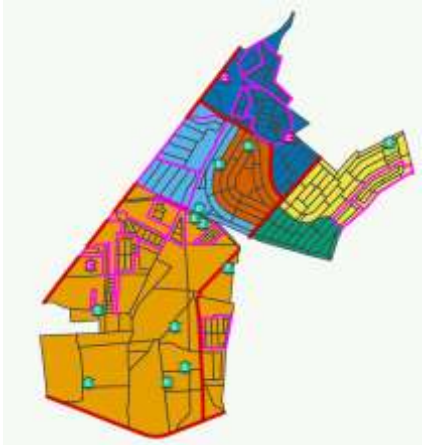
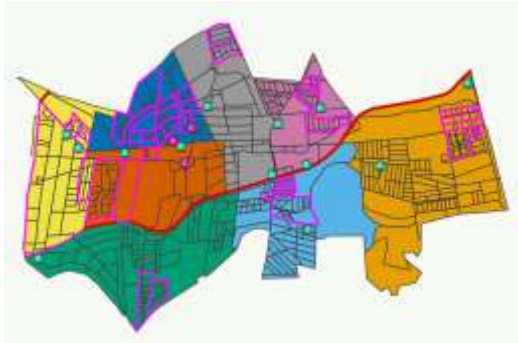
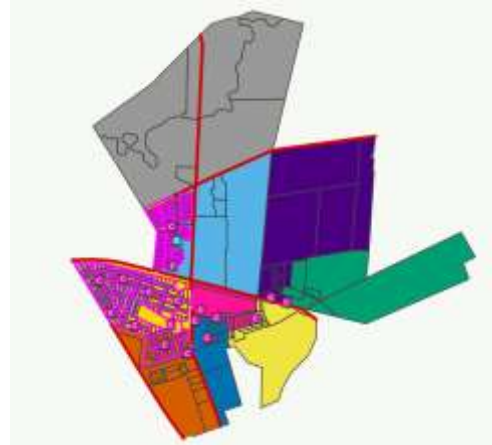
| | | | | | | | | |
|--|---------|---------|---|---------|---------|--|---------|---------|
| Nuevo León | D: 05 | S: 2126 | Nuevo León | D: 07 | S: 2549 | Nuevo León | D: 07 | S: 2598 |
| Calificación | 91.8127 | | Calificación | 84.9933 | | Calificación | 63.7552 | |
|  | | |  | | |  | | |
| Nuevo León | D: 08 | S: 0141 | Nuevo León | D: 08 | S: 0144 | Nuevo León | D: 08 | S: 0694 |
| Calificación | 91.6803 | | Calificación | 94.5233 | | Calificación | 82.8248 | |
|  | | |  | | |  | | |


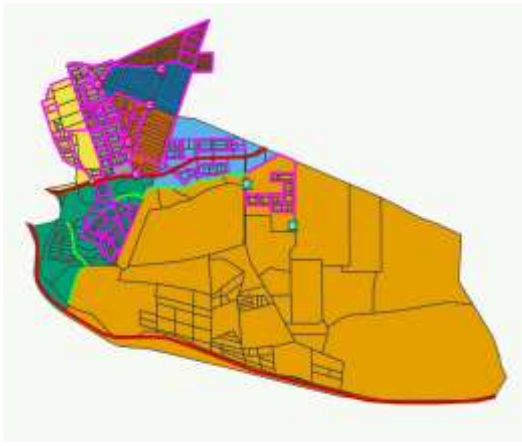
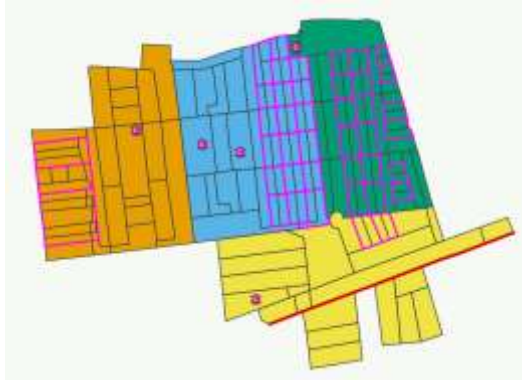


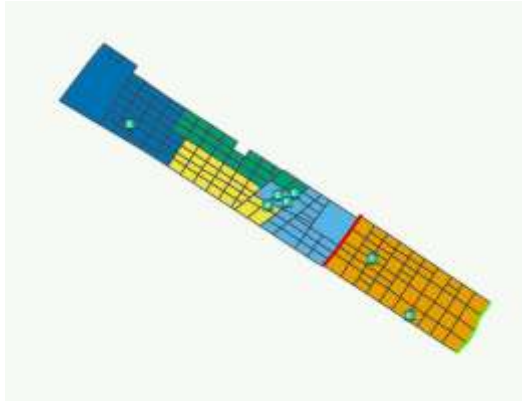
| | | | | | | | | |
|--|---------|---------|---|---------|---------|--|---------|---------|
| Nuevo León | D: 11 | S: 0742 | Nuevo León | D: 11 | S: 0744 | Nuevo León | D: 12 | S: 0842 |
| Calificación | 81.3699 | | Calificación | 83.3279 | | Calificación | 92.1154 | |
|  | | |  | | |  | | |
| Nuevo León | D: 12 | S: 2329 | Nuevo León | D: 12 | S: 2380 | Nuevo León | D: 14 | S: 2721 |
| Calificación | 91.8008 | | Calificación | 93.3819 | | Calificación | 92.8100 | |
|  | | |  | | |  | | |

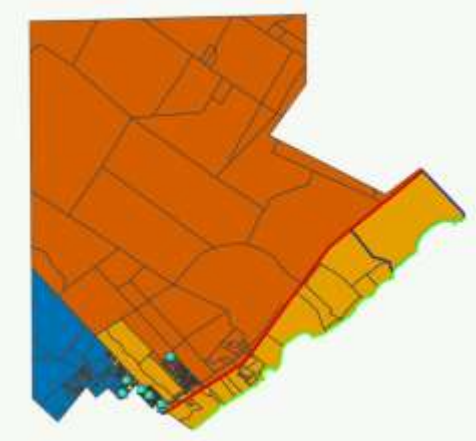
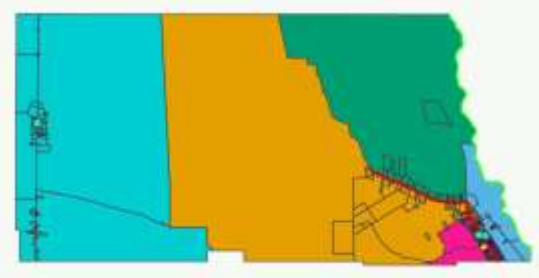
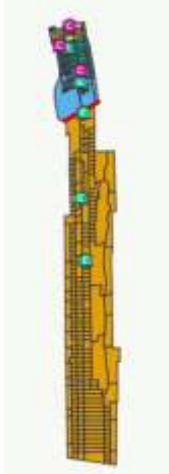
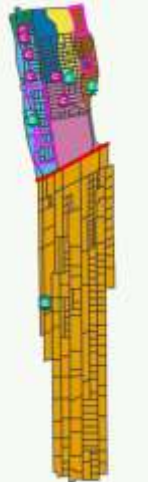

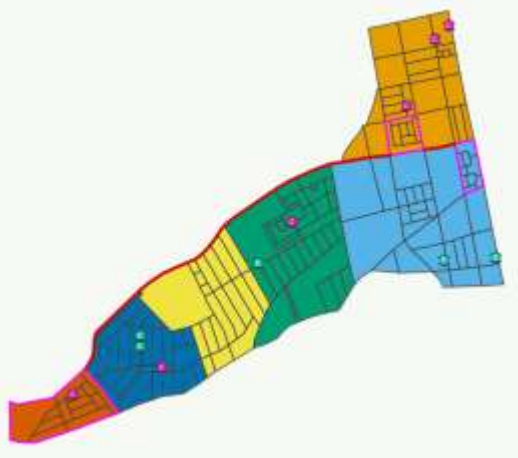
| | | | | | | | | |
|--|---------|---------|---|---------|---------|--|---------|---------|
| Nuevo León | D: 14 | S: 1705 | Nuevo León | D: 14 | S: 2711 | Oaxaca | D: 03 | S: 2428 |
| Calificación | 90.0312 | | Calificación | 95.2405 | | Calificación | 92.9361 | |
|  | | |  | | |  | | |
| Oaxaca | D: 08 | S: 1784 | Puebla | D: 06 | S: 1405 | Puebla | D: 06 | S: 1417 |
| Calificación | 81.3919 | | Calificación | 85.9547 | | Calificación | 95.4375 | |
|  | | |  | | |  | | |

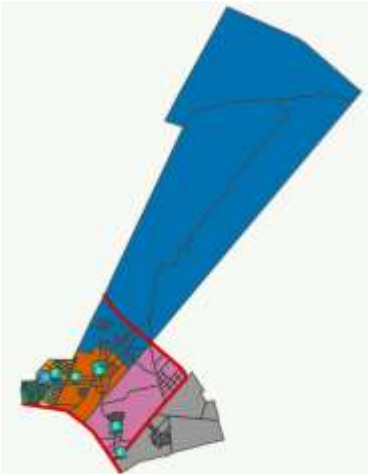
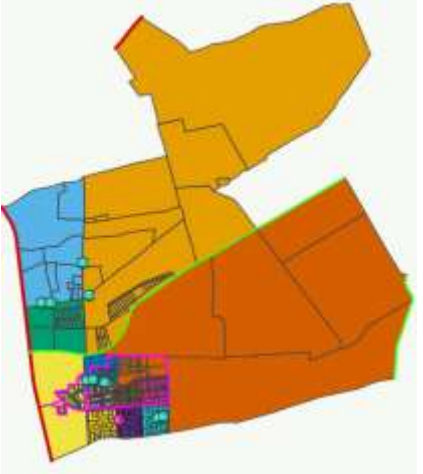

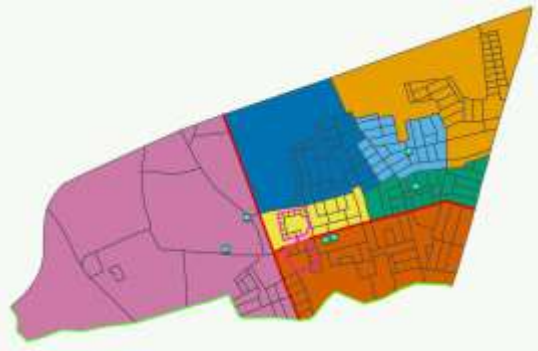


| | | | | | | | | |
|--|---------|---------|---|---------|---------|--|---------|---------|
| Puebla | D: 07 | S: 0132 | Puebla | D: 10 | S: 1663 | Puebla | D: 10 | S: 1665 |
| Calificación | 80.6105 | | Calificación | 84.8953 | | Calificación | 81.9581 | |
|  | | |  | | |  | | |
| Puebla | D: 10 | S: 1669 | Puebla | D: 11 | S: 1214 | Puebla | D: 11 | S: 1252 |
| Calificación | 89.2366 | | Calificación | 89.0160 | | Calificación | 96.0116 | |
|  | | |  | | |  | | |

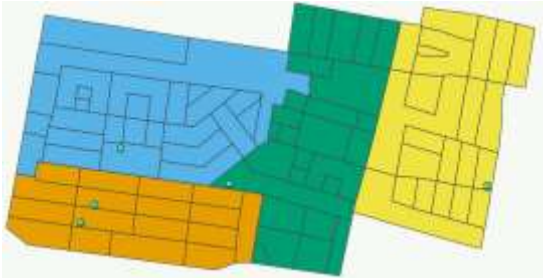
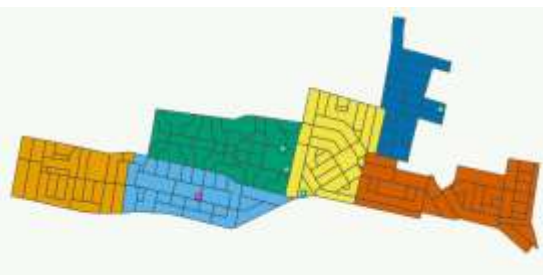



| | | | | | | | | |
|--|---------|---------|---|---------|---------|--|---------|---------|
| Puebla | D: 12 | S: 1562 | Puebla | D: 12 | S: 1595 | Puebla | D: 12 | S: 1605 |
| Calificación | 78.3183 | | Calificación | 85.2584 | | Calificación | 92.9253 | |
|  | | |  | | |  | | |
| Puebla | D: 15 | S: 1937 | Puebla | D: 15 | S: 1952 | Querétaro | D: 02 | S: 0586 |
| Calificación | 95.7574 | | Calificación | 87.5689 | | Calificación | 88.1679 | |
|  | | |  | | |  | | |

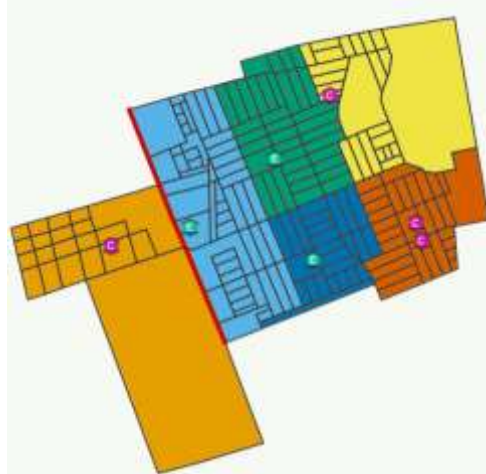

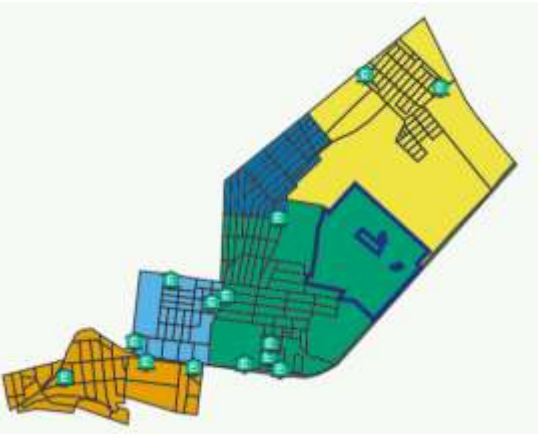
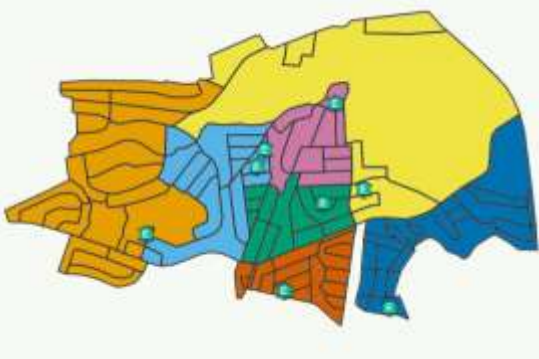

| | | | | | | | | |
|--|---------|---------|---|---------|---------|--|---------|---------|
| Querétaro | D: 03 | S: 0323 | Querétaro | D: 03 | S: 0550 | Querétaro | D: 04 | S: 0105 |
| Calificación | 89.2131 | | Calificación | 93.2893 | | Calificación | 95.2853 | |
|  | | |  | | |  | | |
| Querétaro | D: 04 | S: 0113 | Querétaro | D: 04 | S: 0115 | Querétaro | D: 05 | S: 0203 |
| Calificación | 85.8812 | | Calificación | 88.9677 | | Calificación | 78.0300 | |
|  | | |  | | |  | | |



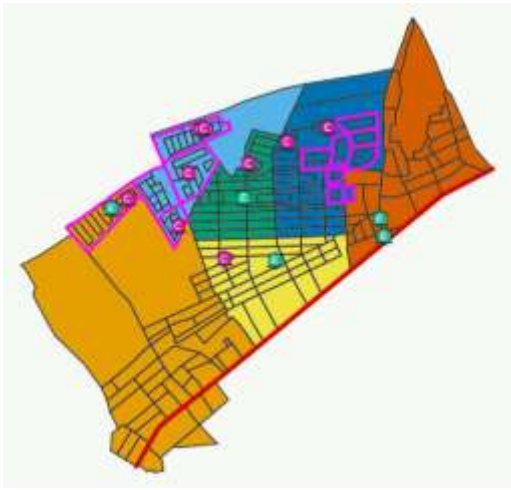
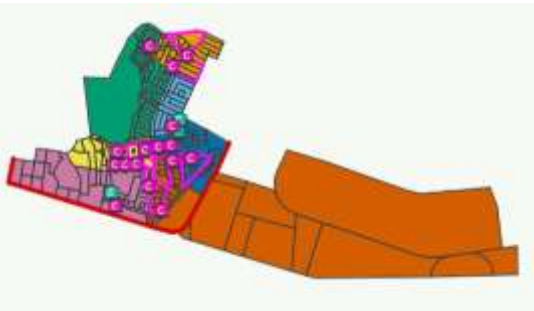
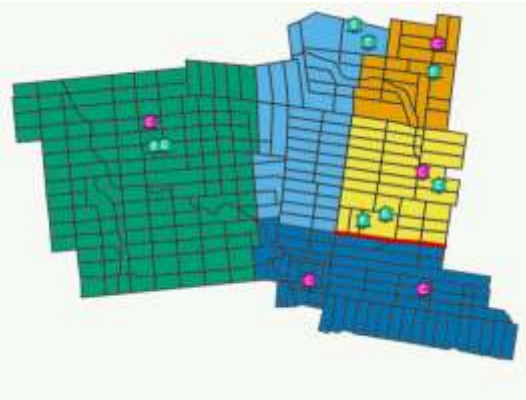
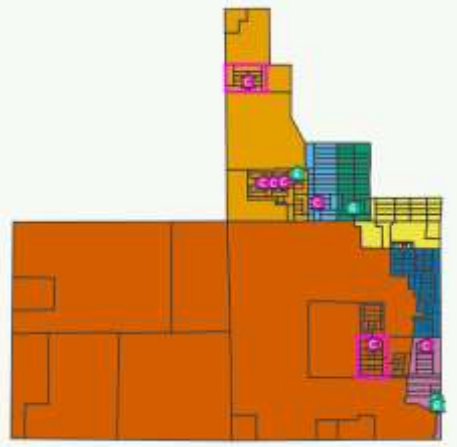
| | | | | | | | | |
|--|---------|---------|---|---------|---------|--|---------|---------|
| Querétaro | D: 05 | S: 0204 | Querétaro | D: 05 | S: 0761 | Querétaro | D: 06 | S: 0282 |
| Calificación | 82.7527 | | Calificación | 65.0666 | | Calificación | 87.2740 | |
|  | | |  | | |  | | |
| Querétaro | D: 06 | S: 0529 | Querétaro | D: 06 | S: 0545 | Quintana Roo | D: 01 | S: 0206 |
| Calificación | 77.1278 | | Calificación | 73.9862 | | Calificación | 91.0736 | |
|  | | |  | | |  | | |

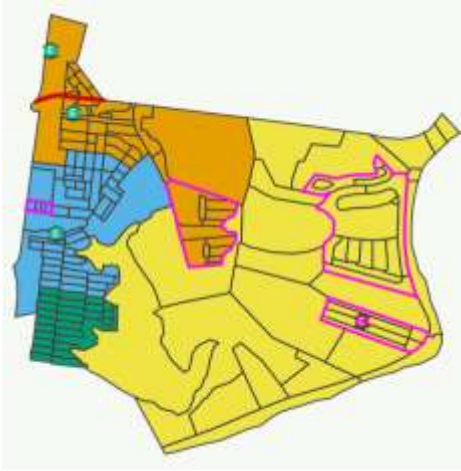




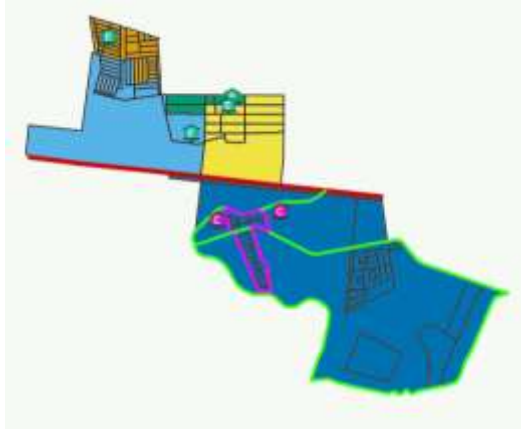
| | | | | | | | | |
|--|---------|---------|---|---------|---------|--|---------|---------|
| Quintana Roo | D: 01 | S: 0768 | Quintana Roo | D: 03 | S: 0261 | Quintana Roo | D: 04 | S: 0591 |
| Calificación | 85.8360 | | Calificación | 73.5396 | | Calificación | 89.9682 | |
|  | | |  | | |  | | |
| Quintana Roo | D: 04 | S: 0632 | Quintana Roo | D: 04 | S: 0826 | San Luis Potosí | D: 02 | S: 1253 |
| Calificación | 91.4796 | | Calificación | 97.0606 | | Calificación | 89.6880 | |
|  | | |  | | |  | | |


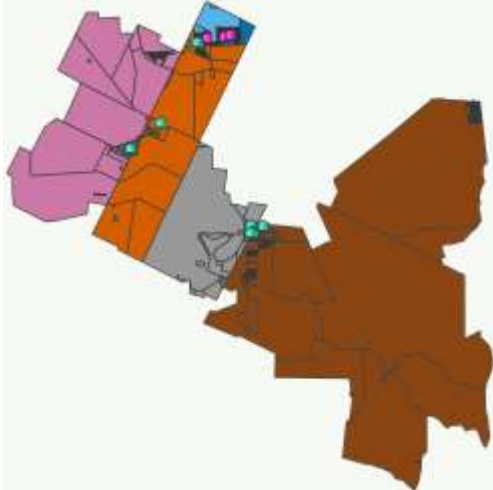


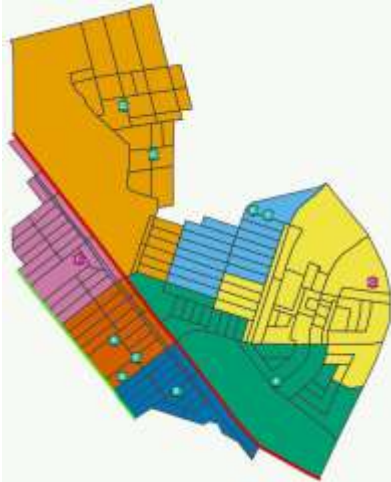

| | | | | | | | | |
|--|---------|---------|---|---------|---------|--|---------|---------|
| San Luis Potosí | D: 02 | S: 1314 | San Luis Potosí | D: 02 | S: 1316 | San Luis Potosí | D: 04 | S: 0266 |
| Calificación | 75.2996 | | Calificación | 80.4434 | | Calificación | 88.8704 | |
|  | | |  | | |  | | |
| San Luis Potosí | D: 05 | S: 0773 | San Luis Potosí | D: 05 | S: 0774 | San Luis Potosí | D: 05 | S: 1039 |
| Calificación | 80.5997 | | Calificación | 88.4746 | | Calificación | 75.7204 | |
|  | | |  | | |  | | |

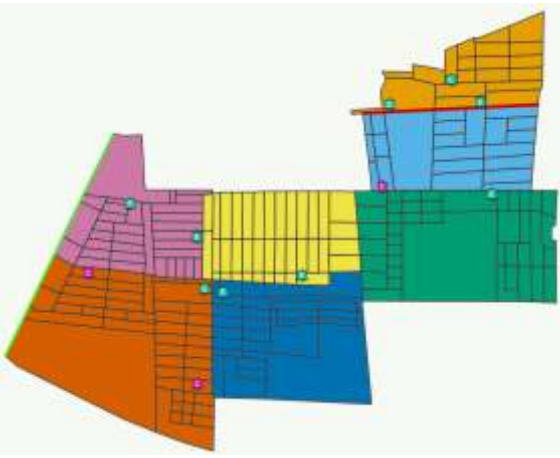

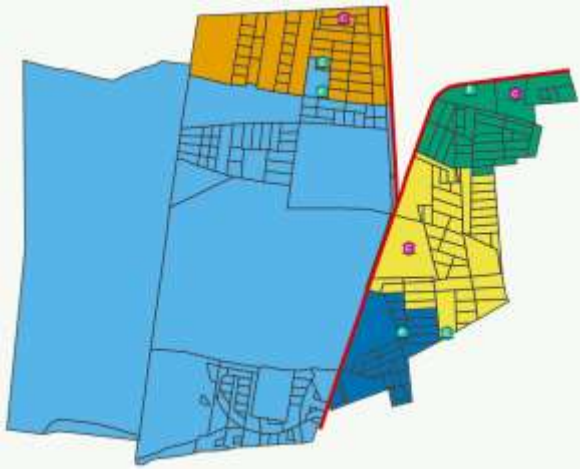


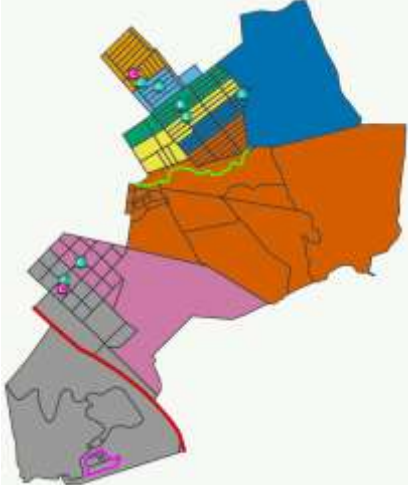
| | | | | | | | | |
|--|---------|---------|---|---------|---------|--|---------|---------|
| San Luis Potosí | D: 06 | S: 0955 | San Luis Potosí | D: 06 | S: 0965 | San Luis Potosí | D: 06 | S: 0977 |
| Calificación | 92.7094 | | Calificación | 84.5101 | | Calificación | 85.9717 | |
|  | | |  | | |  | | |
| Sinaloa | D: 05 | S: 1205 | Sinaloa | D: 05 | S: 1275 | Sinaloa | D: 07 | S: 1218 |
| Calificación | 96.7392 | | Calificación | 92.0403 | | Calificación | 91.0092 | |
|  | | |  | | |  | | |

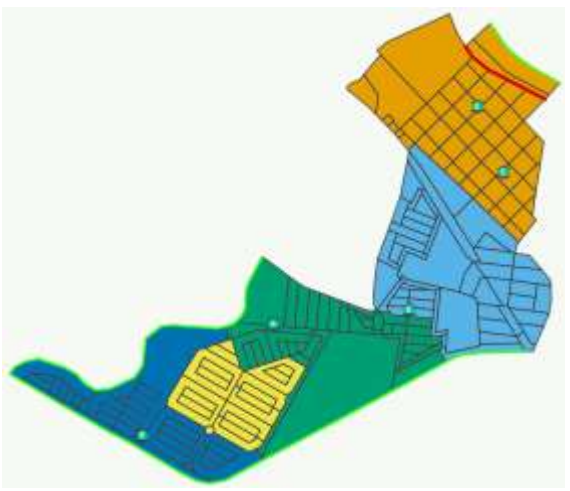
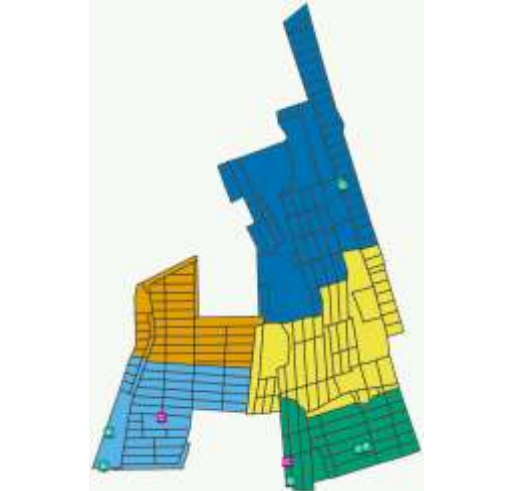


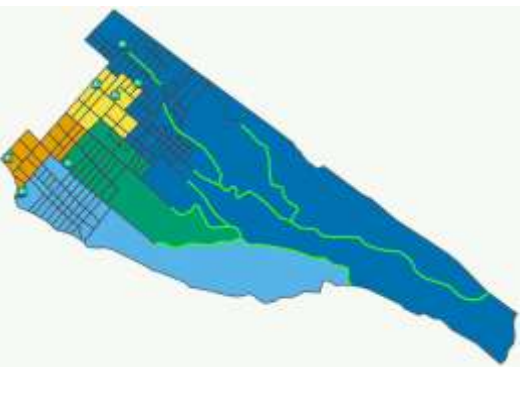

| | | | | | | | | |
|--|---------|---------|---|---------|---------|--|---------|---------|
| Sinaloa | D: 07 | S: 1478 | Sinaloa | D: 07 | S: 1482 | Sonora | D: 02 | S: 0024 |
| Calificación | 85.9214 | | Calificación | 93.5984 | | Calificación | 97.3375 | |
|  | | |  | | |  | | |
| Sonora | D: 02 | S: 0075 | Sonora | D: 02 | S: 0214 | Sonora | D: 03 | S: 0340 |
| Calificación | 93.9126 | | Calificación | 91.4664 | | Calificación | 87.7946 | |
|  | | |  | | |  | | |


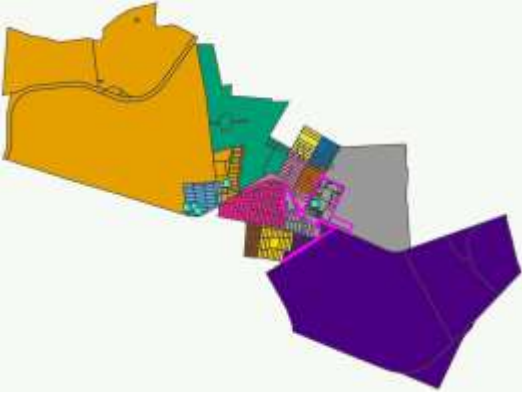
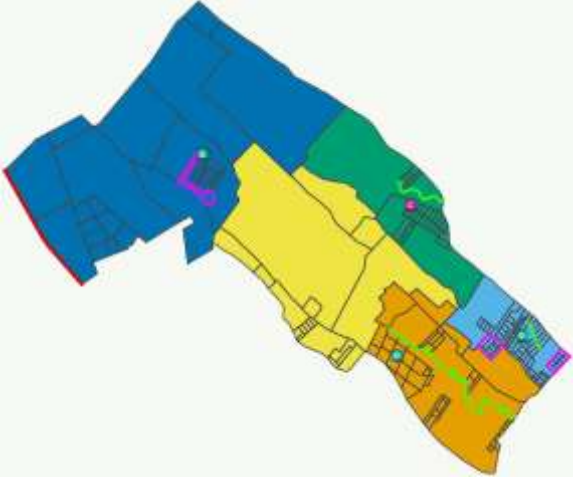


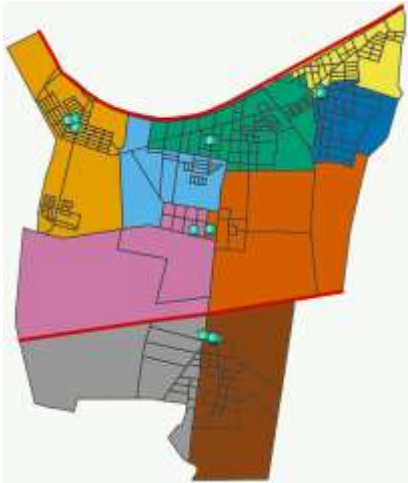
| | | | | | | | | |
|---|---------|---------|---|---------|---------|--|---------|---------|
| Sonora | D: 03 | S: 0374 | Sonora | D: 03 | S: 0590 | Sonora | D: 05 | S: 0533 |
| Calificación | 89.7593 | | Calificación | 87.1292 | | Calificación | 90.1437 | |
|  | | |  | | |  | | |
| Sonora | D: 05 | S: 0564 | Sonora | D: 05 | S: 0569 | Sonora | D: 06 | S: 0887 |
| Calificación | 88.4853 | | Calificación | 93.8900 | | Calificación | 85.0387 | |
|  | | |  | | |  | | |




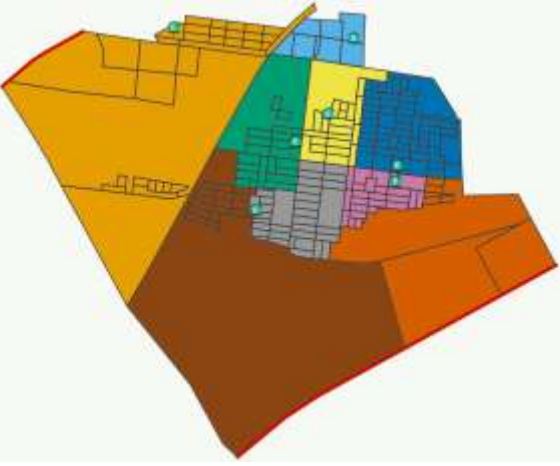
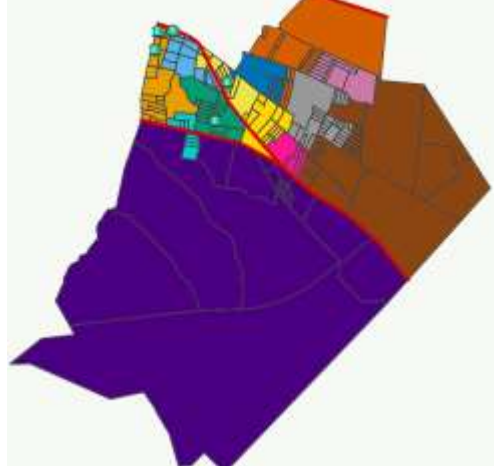
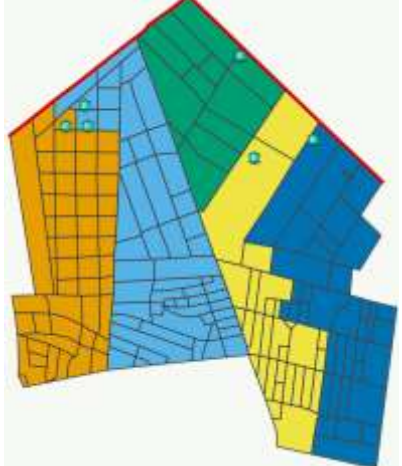
| | | | | | | | | |
|--|---------|---------|--|---------|---------|--|---------|---------|
| Tabasco | D: 04 | S: 0416 | Tabasco | D: 06 | S: 0486 | Tamaulipas | D: 01 | S: 0749 |
| Calificación | 79.1611 | | Calificación | 90.1891 | | Calificación | 79.4596 | |
|  | | |  | | |  | | |
| Tamaulipas | D: 01 | S: 0896 | Tamaulipas | D: 01 | S: 0898 | Tamaulipas | D: 02 | S: 1075 |
| Calificación | 72.4759 | | Calificación | 82.5319 | | Calificación | 87.6609 | |
|  | | |  | | |  | | |

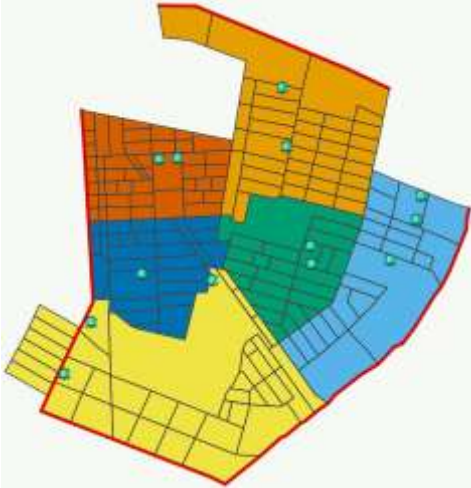
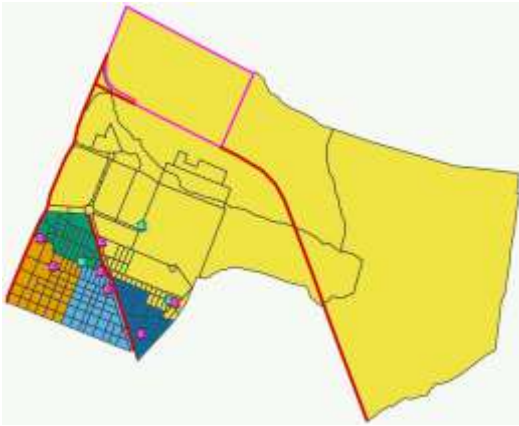
| | | | | | | | | |
|--|---------|---------|---|---------|---------|--|---------|---------|
| Tamaulipas | D: 02 | S: 1087 | Tamaulipas | D: 03 | S: 0699 | Tamaulipas | D: 03 | S: 1139 |
| Calificación | 86.6303 | | Calificación | 90.8887 | | Calificación | 82.9464 | |
|  | | |  | | |  | | |
| Tamaulipas | D: 03 | S: 1145 | Tamaulipas | D: 04 | S: 0546 | Tamaulipas | D: 04 | S: 0651 |
| Calificación | 90.9997 | | Calificación | 93.8512 | | Calificación | 90.6199 | |
|  | | |  | | |  | | |

| | | | | | | | | |
|--|---------|---------|---|---------|---------|--|---------|---------|
| Tamaulipas | D: 04 | S: 0669 | Tamaulipas | D: 05 | S: 1562 | Tamaulipas | D: 05 | S: 1601 |
| Calificación | 94.0135 | | Calificación | 87.0271 | | Calificación | 95.5307 | |
|  | | |  | | |  | | |
| Tamaulipas | D: 06 | S: 0048 | Tamaulipas | D: 06 | S: 0077 | Tamaulipas | D: 06 | S: 0080 |
| Calificación | 87.8246 | | Calificación | 90.7029 | | Calificación | 83.2832 | |
|  | | |  | | |  | | |

| | | | | | | | | |
|--|---------|---------|---|---------|---------|--|---------|---------|
| Tamaulipas | D: 07 | S: 0944 | Tamaulipas | D: 08 | S: 0157 | Tlaxcala | D: 02 | S: 0465 |
| Calificación | 84.8040 | | Calificación | 81.7402 | | Calificación | 72.8935 | |
|  | | |  | | |  | | |
| Veracruz | D: 08 | S: 1480 | Veracruz | D: 09 | S: 3043 | Veracruz | D: 10 | S: 2099 |
| Calificación | 87.2191 | | Calificación | 85.2119 | | Calificación | 91.0418 | |
|  | | |  | | |  | | |

| | | | | | | | | |
|--|---------|---------|---|---------|---------|--|---------|---------|
| Veracruz | D: 12 | S: 4230 | Veracruz | D: 12 | S: 4485 | Veracruz | D: 16 | S: 1546 |
| Calificación | 93.7003 | | Calificación | 77.1532 | | Calificación | 69.5475 | |
|  | | |  | | |  | | |
| Yucatán | D: 03 | S: 0308 | Yucatán | D: 03 | S: 0382 | Yucatán | D: 03 | S: 0650 |
| Calificación | 90.7704 | | Calificación | 92.4687 | | Calificación | 87.6906 | |
|  | | |  | | |  | | |

| | | | | | | | | |
|--|---------|---------|---|---------|---------|--|---------|---------|
| Yucatán | D: 04 | S: 0265 | Yucatán | D: 04 | S: 1108 | Yucatán | D: 04 | S: 1114 |
| Calificación | 79.4135 | | Calificación | 69.4381 | | Calificación | 87.9463 | |
|  | | |  | | |  | | |
| Yucatán | D: 05 | S: 1004 | Yucatán | D: 06 | S: 0207 | Yucatán | D: 06 | S: 0217 |
| Calificación | 90.6244 | | Calificación | 69.6056 | | Calificación | 88.4718 | |
|  | | |  | | |  | | |

| Yucatán | D: 06 | S: 0510 | Zacatecas | D: 01 | S: 0140 | | | |
|---|---------|---------|--|---------|---------|--|--|--|
| Calificación | 89.7759 | | Calificación | 91.4333 | | | | |
|  | | |  | | | | | |

